















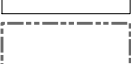



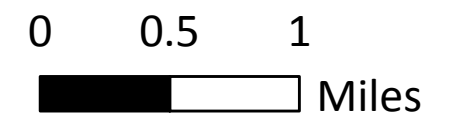
Future Land Use

Publication Date: 8/25/2016

Effective Date: 8/30/2016

Ordinance #7032

-  High Density Neighborhoods Overlay
-  Low Density Neighborhoods
-  Medium Density Neighborhoods
-  Mixed Residential
-  Neighborhood Centers
-  Residential Mixed Use
-  Planned Developments
-  Professional Office & Multi-family Housing
-  Urban Corridor
-  Urban Waterfront
-  Central Business District
-  General Commerce
-  Auto Services
-  Medical Services
-  Light Industry
-  Industry
-  City Limits
-  Urban Growth Area



The City of Olympia and its personnel cannot assure the accuracy, completeness, reliability, or suitability of this information for any particular purpose. The parcels, right-of-ways, utilities and structures depicted hereon are based on record information and aerial photos only. It is recommended the recipient and/or user field verify all information prior to use. The use of this data for purposes other than those for which they were created may yield inaccurate or misleading results. The recipient may not assert any proprietary rights to this information. The City of Olympia and its personnel neither accept or assume liability or responsibility, whatsoever, for any activity involving this information with respect to lost profits, lost savings or any other consequential damages.

