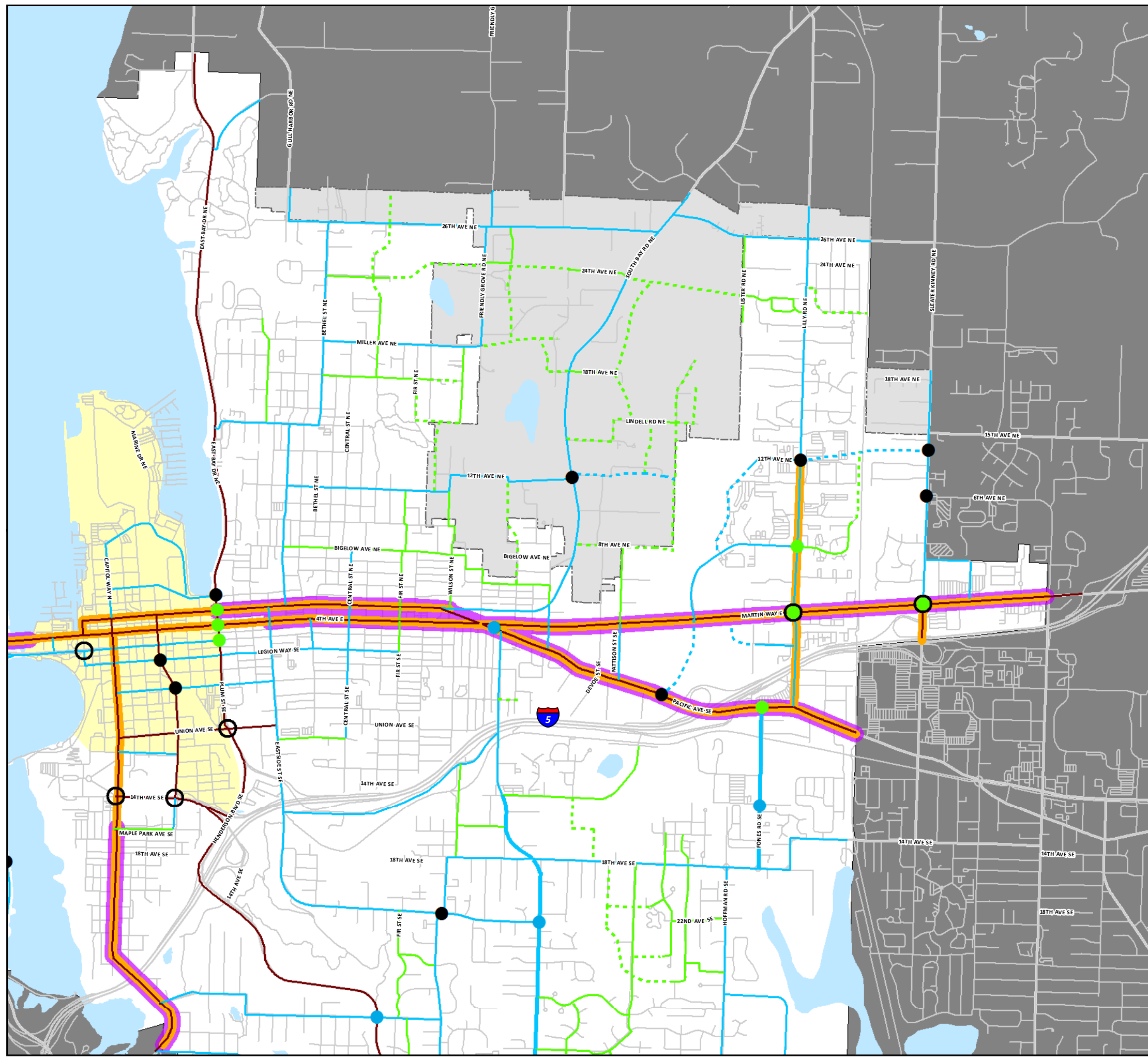


Transportation 2030 Northeast

Draft: August 2017

Exhibit A1



- Add Signal or Roundabout
- Add Turn Lanes Only
- Add Roundabout
- Level of Service (LOS) F*
- Existing Arterial
- Widening of Existing Arterial
- Future Arterial
- Existing Major Collector
- Widening of Existing Major Collector
- Future Major Collector
- Existing Neighborhood Collector
- Future Neighborhood Collector
- Strategy Corridor
- Urban Corridor
- Downtown
- Urban Growth Area
- City Limits

* LOS will be allowed to fall below adopted levels of service at these sites. Some types of improvements are appropriate.

Notes:

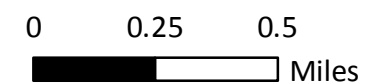
On Strategy Corridors, level of service may fall below adopted standards. Widening may not be a solution to congestion on these streets. Other improvements are needed for mobility.

In the downtown and along Urban Corridors LOS E will be acceptable on arterial and major collectors. In the rest of the City and Urban Growth Area LOS D is acceptable.

Future development will provide a street network and connections to adjacent streets and parcels consistent with the City of Olympia Engineering Design and Development Standards.

The specific alignment of the future streets shown will be determined based on more detailed analysis during development review or City alignment studies.

All widening projects will be built to current street standards.

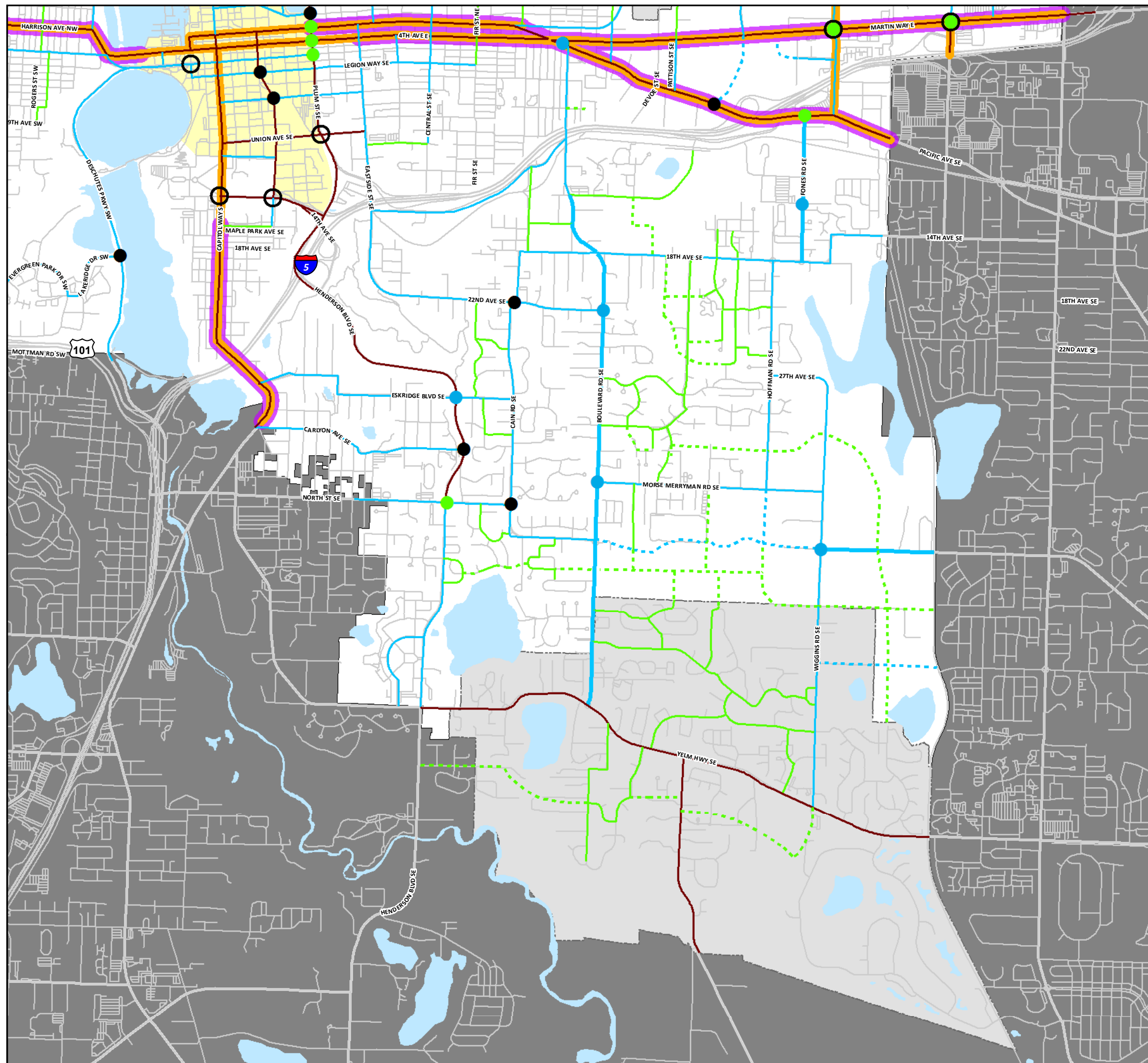


The City of Olympia and its personnel cannot assure the accuracy, completeness, reliability, or suitability of this information for any particular purpose. The parcels, right-of-ways, utilities and structures depicted hereon are based on record information and aerial photos only. It is recommended the recipient and or user field verify all information prior to use. The use of this data for purposes other than those for which they were created may yield inaccurate or misleading results. The recipient may not assert any proprietary rights to this information. The City of Olympia and its personnel neither accept or assume liability or responsibility, whatsoever, for any activity involving this information with respect to lost profits, lost savings or any other consequential damages.

Transportation 2030 Southeast

Draft: August 2017

Exhibit A2



- Add Signal or Roundabout
- Add Turn Lanes Only
- Add Roundabout
- Level of Service (LOS) F*
- Existing Arterial
- Widening of Existing Arterial
- - - Future Arterial
- Existing Major Collector
- Widening of Existing Major Collector
- - - Future Major Collector
- Existing Neighborhood Collector
- - - Future Neighborhood Collector
- Strategy Corridor
- Urban Corridor
- Downtown
- Urban Growth Area
- City Limits

* LOS will be allowed to fall below adopted levels of service at these sites. Some types of improvements are appropriate.

Notes:

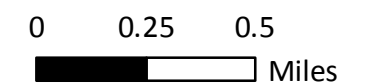
On Strategy Corridors, level of service may fall below adopted standards. Widening may not be a solution to congestion on these streets. Other improvements are needed for mobility.

In the downtown and along Urban Corridors LOS E will be acceptable on arterial and major collectors. In the rest of the City and Urban Growth Area LOS D is acceptable.

Future development will provide a street network and connections to adjacent streets and parcels consistent with the City of Olympia Engineering Design and Development Standards.

The specific alignment of the future streets shown will be determined based on more detailed analysis during development review or City alignment studies.

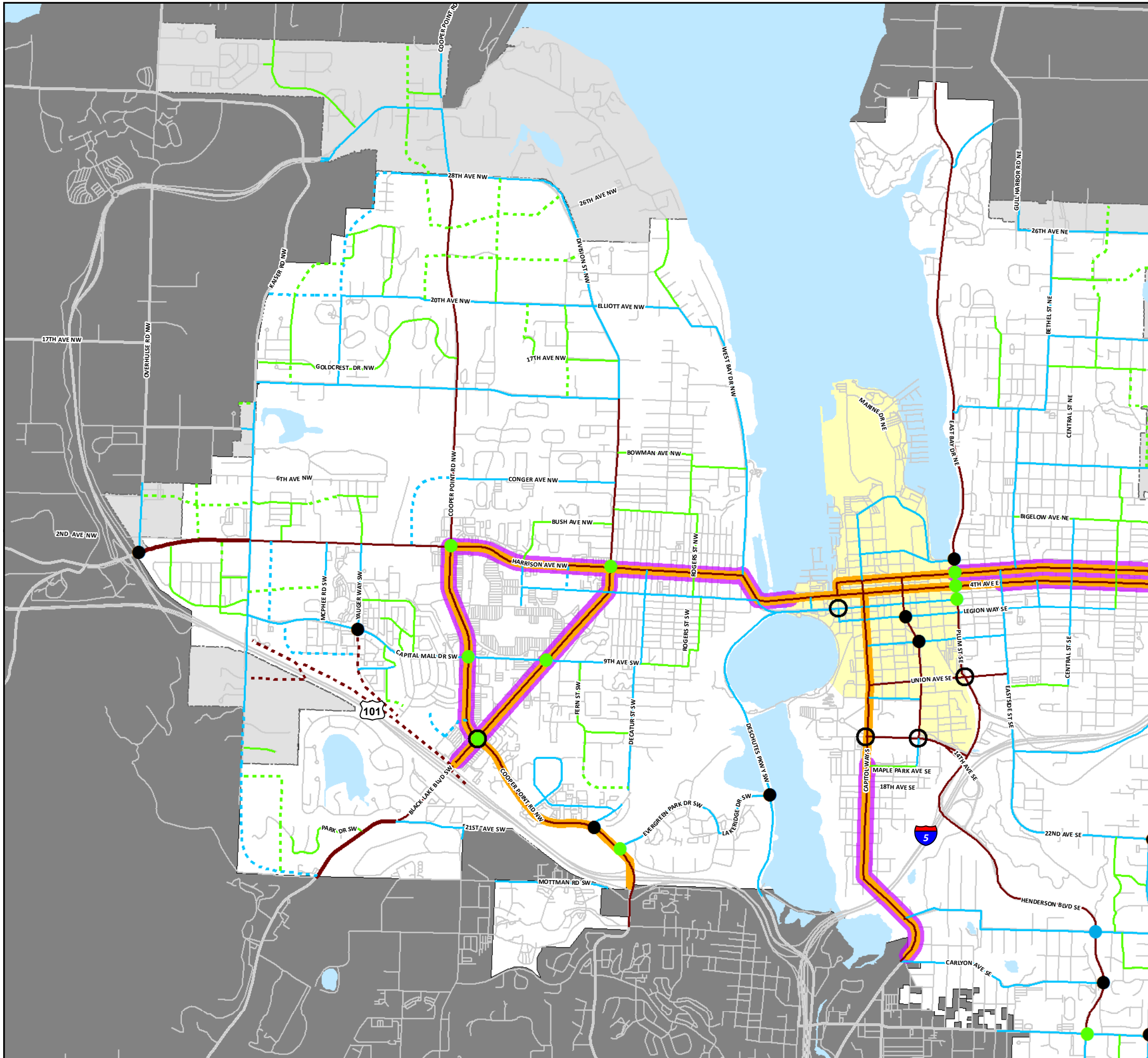
All widening projects will be built to current street standards.



The City of Olympia and its personnel cannot assure the accuracy, completeness, reliability, or suitability of this information for any particular purpose. The parcels, right-of-ways, utilities and structures depicted hereon are based on record information and aerial photos only. It is recommended the recipient and or user field verify all information prior to use. The use of this data for purposes other than those for which they were created may yield inaccurate or misleading results. The recipient may not assert any proprietary rights to this information. The City of Olympia and its personnel neither accept or assume liability or responsibility, whatsoever, for any activity involving this information with respect to lost profits, lost savings or any other consequential damages.

Transportation 2030 Westside and Downtown

Draft: August 2017
Exhibit A3




- Add Signal or Roundabout
- Add Turn Lanes Only
- Add Roundabout
- Level of Service (LOS) F*
- Existing Arterial
- Widening of Existing Arterial
- - - Future Arterial
- Existing Major Collector
- Widening of Existing Major Collector
- - - Future Major Collector
- Existing Neighborhood Collector
- - - Future Neighborhood Collector
- Strategy Corridor
- Urban Corridor
- Downtown
- Urban Growth Area
- City Limits

* LOS will be allowed to fall below adopted levels of service at these sites. Some types of improvements are appropriate.

Notes:
On Strategy Corridors, level of service may fall below adopted standards. Widening may not be a solution to congestion on these streets. Other improvements are needed for mobility.
In the downtown and along Urban Corridors LOS E will be acceptable on arterial and major collectors. In the rest of the City and Urban Growth Area LOS D is acceptable.

Future development will provide a street network and connections to adjacent streets and parcels consistent with the City of Olympia Engineering Design and Development Standards.
The specific alignment of the future streets shown will be determined based on more detailed analysis during development review or City alignment studies.
All widening projects will be built to current street standards.



The City of Olympia and its personnel cannot assure the accuracy, completeness, reliability, or suitability of this information for any particular purpose. The parcels, right-of-ways, utilities and structures depicted hereon are based on record information and aerial photos only. It is recommended the recipient and/or user field verify all information prior to use. The use of this data for purposes other than those for which they were created may yield inaccurate or misleading results. The recipient may not assert any proprietary rights to this information. The City of Olympia and its personnel neither accept or assume liability or responsibility, whatsoever, for any activity involving this information with respect to lost profits, lost savings or any other consequential damages.