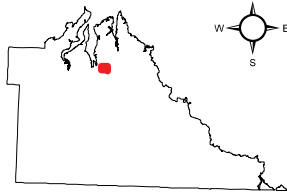





Applicant:
 Ron Niemi/Woodard Bay Works, Inc
Amendment:
 Residential 4 to 8 Units Per Acre to
 Residential Multifamily 18
Project Info:
 9 +/- Acres

Application #:
 2009103063

Thurston County Planning Department
 Map Created on 24 June 2010 - jkb



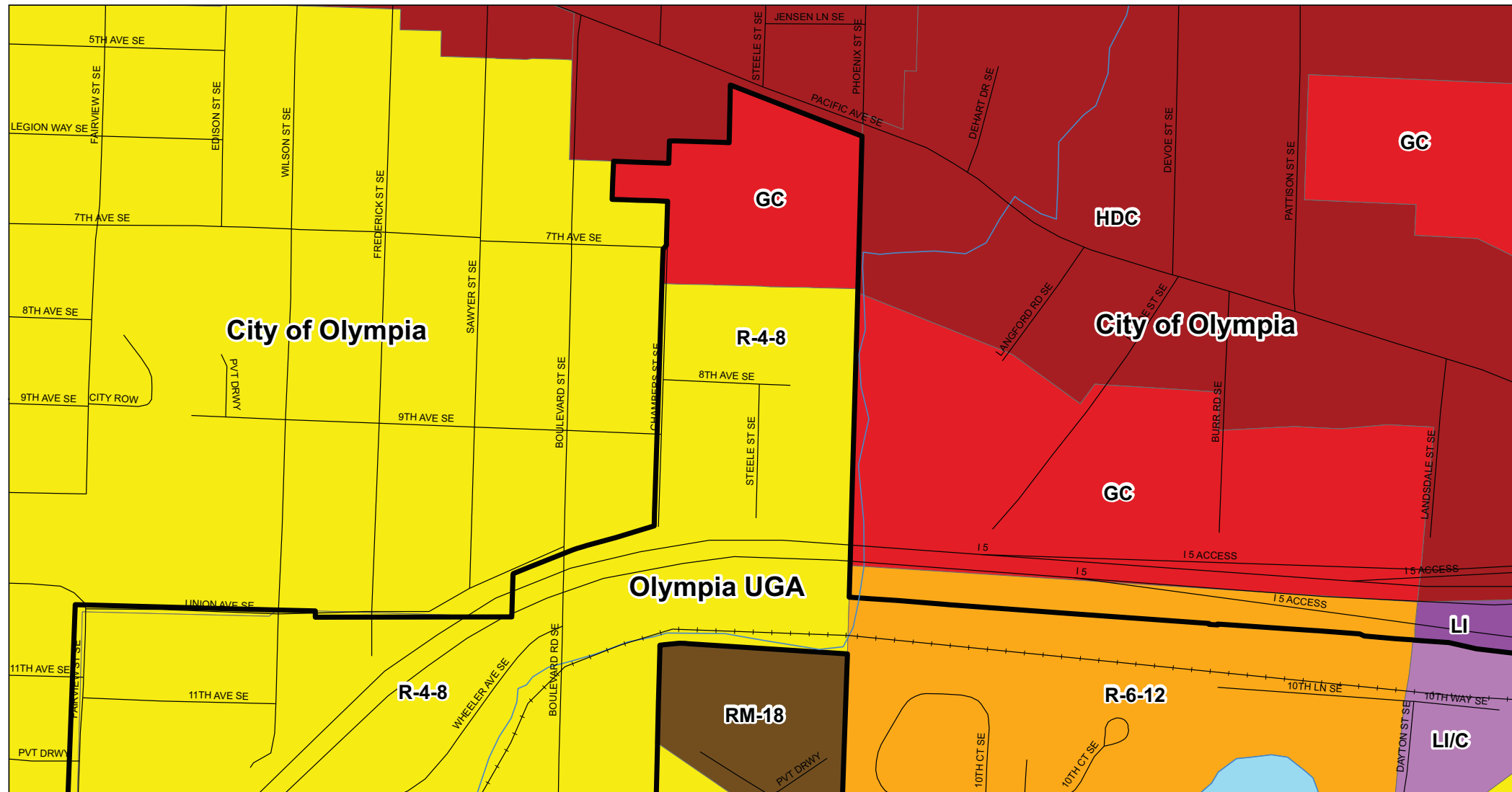
2009 Aerial Photos



Thurston County makes every effort to ensure that this map is a true and accurate representation of the work of County Government. However, the county and all related personnel make no warranty, express or implied, regarding the accuracy, completeness or convenience of any information disclosed on this map. Nor does the County accept liability for any damage or injury caused by the use of this map.

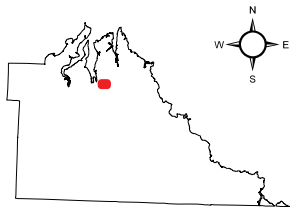
To the fullest extent permissible pursuant to applicable law, Thurston County disclaims all warranties, express or implied, including, but not limited to implied warranties of merchantability, data fitness for a particular purpose, and non-infringements of proprietary rights.

Under no circumstances, including, but not limited to negligence, shall Thurston County be liable for any direct, indirect, incidental, special or consequential damages that result from the use of, or the inability to use, Thurston County materials.




Applicant:
Ron Niemi/Woodard Bay Works, Inc
Amendment:
Residential 4 to 8 Units Per Acre to Residential Multifamily 18
Project Info:
9 +/- Acres

Application #:
2009103063



Olympia UGA Zoning

- R-4-8 - Residential 4-8
- R-6-12 - Residential 6-12
- LI-C - Light Industrial-Commercial
- GC - General Commercial



City of Olympia Zoning

- R-4-8 - Residential 4-8
- R-6-12 - Residential 6-12
- RM-18 - Residential Multifamily 18
- LI - Light Industrial
- GC - General Commercial
- HDC - High Density Corridor



Thurston County makes every effort to ensure that this map is a true and accurate representation of the work of County Government. However, the county and all related personnel make no warranty, express or implied, regarding the accuracy, completeness or convenience of any information disclosed on this map. Nor does the County accept liability for any damage or injury caused by the use of this map.

To the fullest extent permissible pursuant to applicable law, Thurston County disclaims all warranties, express or implied, including, but not limited to implied warranties of merchantability, data fitness for a particular purpose, and non-infringements of proprietary rights.

Under no circumstances, including, but not limited to negligence, shall Thurston County be liable for any direct, indirect, incidental, special or consequential damages that result from the use of, or the inability to use, Thurston County materials.