

BSP 4148171 1/5

4148171  
04/28/2010 02:55 PM  
Thurston County, Washington  
Binding Site Plan

1/5  
BSP 4148171

Owner's Declaration

Known to all men present that Christopher J. Russo and Robin Diane Stirtz, each as their separate estate, as to an undivided 9.78794% interest; Liv V. Monroe, as her separate estate, as to an undivided 12.997799% interest; Jean Reynolds, as her separate estate, as to an undivided 9.78794% interest; Heather Saunders, as her separate estate, as to an undivided 9.28029% interest; Marjorie Schubert and Jim Anest, each as their separate estate, as to an undivided 13.0189% interest; John Terranova and Joann Terranova, each as their separate estate, as to an undivided 16.228759% interest; Peter J. Vennewitz, as his separate estate, as to an undivided 13.0189% interest; Eva Pannabecker and David Lerner, each as their separate estate, as to an undivided 13.0189% interest and Joshua Parker and Katherine Parker, husband and wife, as to an undivided 2.860572% interest, the undersigned owners of the real property described herein and Olympia Federal Savings and Loan Association, the mortgagee thereof hereby declare this Binding Site Plan and dedicates to the use of the public forever all streets, avenues, places and sewer easements or whatever public property there is shown on the Binding Site Plan and the use for any and all public purposes not inconsistent with the use thereof for public highway purposes. Also the right to make all necessary slopes for cuts and fills upon the tract shown on this plat in the reasonable original grading of all the streets, avenues, places etc. shown hereon. Also the right to drain all streets over and across any portion of the tract where water might take a natural course after the street or streets are graded. Also, all claims for damage against any governmental authority are waived which may be occasioned to the adjacent land by the established construction, drainage and maintenance of said roads.

A portion of The Dickerson Donation Land Claim in the Northeast Quarter of the Southwest Quarter of Section 10, Township 18 North, Range 2 West, W.M. in Thurston County, Washington.

(Page 1 of 5 Pages)

Total Project Legal Description(s):

Lots 62, 63 and 64 of Parker and Hays Plat as recorded in Volume 1 of Plats, Page 16; EXCEPTING therefrom the South 150 feet of the East 200 feet; in Thurston County, Washington.

TOGETHER with and subject to the following:

- Easement and the terms and conditions thereof:  
Grantee: City of Olympia  
Purpose: Watermain  
Recorded: June 23, 1969  
Recording number: 804285
- Easement affecting a portion of said premises and for the purposes stated therein:  
  
In Favor of: Puget Sound Energy  
Purpose: Electric Transmission and distribution Line and appurtenances thereto  
Recorded: March 6, 2009  
Recording Number: 4064718  
Affects: Portion of said premises
- Easement and the terms and conditions thereof:  
Grantee: City of Olympia  
Purpose: Water Lines  
Area affected: Portion of said premises  
Recorded: February 12, 2010  
Recording Number: 4136263
- Easement and the terms and conditions thereof:  
Grantee: City of Olympia  
Purpose: Sewer Lines  
Area affected: Portion of said premises  
Recorded: February 12, 2010  
Recording Number: 4136264

Survey Notes

1. Full reliance has been placed in Chicago Title Insurance Company report under Order No. 2073650 dated April 16, 2010 at 8:00 AM and supplemental information for legal descriptions and revelations of easements, no further search of the record has been made.

2. The property depicted and described hereon encloses an area of 2.901 acres.

MODIFICATIONS/REVISIONS

It is expected that modifications and revisions to the Binding Site Plan and its approved design plans, conditions of approval and documents may be necessary and normal during the course of its development. The City of Olympia Development Review Committee shall review and take such action as with respect to any proposed modifications or deviations from the approved Binding Site Plan and/or any documents attached thereon. The burden of proof to demonstrate why a modification or deviation is needed shall be placed on the applicant. At the discretion of the Development Review Committee the applicant may be required to record a revised and approved plan or document. There shall be no modification to the tract geometry of this Binding Site Plan except as provided by the City of Olympia.

RESTRICTIONS

The development within the Binding Site Plan shall be in conformance with the design plans as approved by the City of Olympia under File Number 05-0121, having a preliminary approval date of July 17, 2009 and the conditions of approval as recorded under Auditor's File Number N/A Records of Thurston County, Washington.

In witness whereof we set our hands and official seals at the dates below written

Cj Russo 4/28/10  
Christopher J. Russo date

Robin Diane Stirtz 4/29/10  
Robin Diane Stirtz date

Liv V Monroe 4-28-10  
Liv V. Monroe date  
Individually and as trustee of the Vennewitz/Monroe Trust

Jean Reynolds 4/28/2010  
Jean Reynolds date

Heather Saunders 4/28/2010  
Heather Saunders date

Marjorie Schubert 4/28/2010  
Marjorie Schubert date

Jim Anest 4/28/2010  
Jim Anest date

John Terranova 4-28-10  
John Terranova date

Joann Terranova 4-28-2010  
Joann Terranova date

Peter J. Vennewitz 4-28-2010  
Peter J. Vennewitz date  
Individually and as trustee of the Vennewitz/Monroe Trust

Eva Pannabecker 4-28-10  
Eva Pannabecker date

David Lerner 4-28-10  
David Lerner date

Katherine Parker 4-28-2010  
Katherine Parker date

Joshua Parker 4-28-2010  
Joshua Parker date

Olympia Federal Savings and Loan Association 4-28-10  
Olympia Federal Savings and Loan Association date

By: Debra Jackson, VP Julian Morgan, AUP  
Its: UP + AUP

Certificate - City Engineer

Examined and approved this 29<sup>th</sup> day of April 2010.

Marcus Deida  
Olympia City Engineer

Certificate - Community Planning and Development

Examined and approved this 29 day of April 2010.

[Signature]  
Olympia Planning Director

Certificate - County Health Department

Examined and approved this 29 day of April 2010.

M.R.S.  
Thurston County Health Department

Certificate - Assessor

Examined and approved this 29<sup>th</sup> day of April 2010.

Patricia Costello  
Thurston County Assessor

Certificate - Treasurer

I hereby certify that all taxes on the land described hereon have been fully paid to and including the year 2010.

[Signature] 4/29/10  
Thurston County Treasurer

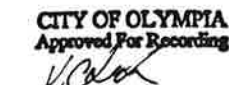
Certificate - Auditor

Filed for record at the request of Butler Surveying Inc., this 29 day of April 2010. At 5<sup>5</sup> minutes past 2 o'clock P.M., and recorded under Auditor's File No. 4148171

Kim Wyman S. Lynn  
Thurston County Auditor Deputy

Land Surveyor's Certificate

I hereby certify that this Binding Site Plan is based upon an actual field survey in the Dickerson Donation Land Claim in the Northeast Quarter of the Southwest Quarter of Section 10, Township 18 North, Range 2 West, W.M. in Thurston County, Washington, that the courses and distances are correct and that the perimeter boundary has been staked on the ground with capped rebars or as shown hereon.



City of Olympia Binding Site Plan No. 10-0022 OL	
Assessor's Current Parcel Number 67400006300	
BUTLER SURVEYING INC. 475 NW CHEHALIS AVENUE P.O. BOX 149, CHEHALIS, WA 98532 360/748-8803	
Drawn C. Butler	Date 4-28-10
Checked CB	Job No. 05-67
Scale none	Sheet 1 of 5

ACKNOWLEDGMENT

STATE OF WASHINGTON )  
SS  
COUNTY OF Thurston )

On this 28 day of April, 2010, before me, a Notary Public in and for the State of Washington, duly and commissioned and sworn, personally appeared before me Christopher J. Russo to me known to be the individual described in and who executed the within and foregoing instrument and acknowledged that he signed the same as his free and voluntary act and deed for the uses and purposes therein mentioned.

SUBSCRIBED AND SWORN to before me this 28 day of April, 2010.



Crystal Ann Garrett  
Notary Public in and for the State of Washington  
Name Printed: Crystal Ann Garrett  
Residing at: Olympia, WA  
My Commission Expires: 01-31-2012

ACKNOWLEDGMENT

STATE OF WASHINGTON )  
SS  
COUNTY OF Thurston )

On this 29 day of April, 2010, before me, a Notary Public in and for the State of Washington, duly and commissioned and sworn, personally appeared before me Robin Diane Stiritz to me known to be the individual described in and who executed the within and foregoing instrument and acknowledged that she signed the same as her free and voluntary act and deed for the uses and purposes therein mentioned.

SUBSCRIBED AND SWORN to before me this 29 day of April, 2010.




Crystal Ann Garrett  
Notary Public in and for the State of Washington  
Name Printed: Crystal Ann Garrett  
Residing at: Olympia, WA  
My Commission Expires: 01-31-12

ACKNOWLEDGMENT

STATE OF WASHINGTON )  
SS  
COUNTY OF Multnomah )

On this 28<sup>th</sup> day of April, 2010, before me, a Notary Public in and for the State of Washington, duly and commissioned and sworn, personally appeared before me Liv V. Monroe to me known to be the individual described in and who executed the within and foregoing instrument and acknowledged that she signed the same as her free and voluntary act and deed for the uses and purposes therein mentioned.

SUBSCRIBED AND SWORN to before me this 28<sup>th</sup> day of April, 2010.



Robyn L. Dodge-Little  
Notary Public in and for the State of Washington  
Name Printed: Robyn L. Dodge-Little  
Residing at: Portland, OR  
My Commission Expires: 6/5/2011

ACKNOWLEDGMENT

STATE OF WASHINGTON )  
SS  
COUNTY OF Thurston )

On this 28 day of April, 2010, before me, a Notary Public in and for the State of Washington, duly and commissioned and sworn, personally appeared before me Jean Reynolds to me known to be the individual described in and who executed the within and foregoing instrument and acknowledged that she signed the same as her free and voluntary act and deed for the uses and purposes therein mentioned.

SUBSCRIBED AND SWORN to before me this 28 day of April, 2010.



Crystal Ann Garrett  
Notary Public in and for the State of Washington  
Name Printed: Crystal Ann Garrett  
Residing at: Olympia, WA  
My Commission Expires: 01/31/2012

ACKNOWLEDGMENT

STATE OF WASHINGTON )  
SS  
COUNTY OF Thurston )

On this 28 day of April, 2010, before me, a Notary Public in and for the State of Washington, duly and commissioned and sworn, personally appeared before me Heather Saunders to me known to be the individual described in and who executed the within and foregoing instrument and acknowledged that she signed the same as her free and voluntary act and deed for the uses and purposes therein mentioned.

SUBSCRIBED AND SWORN to before me this 28 day of April, 2010.



Crystal Ann Garrett  
Notary Public in and for the State of Washington  
Name Printed: Crystal Ann Garrett  
Residing at: Olympia, WA  
My Commission Expires: 01/31/2012

ACKNOWLEDGMENT

STATE OF WASHINGTON )  
SS  
COUNTY OF Thurston )

On this 28 day of April, 2010, before me, a Notary Public in and for the State of Washington, duly and commissioned and sworn, personally appeared before me Marjorie Schubert to me known to be the individual described in and who executed the within and foregoing instrument and acknowledged that she signed the same as her free and voluntary act and deed for the uses and purposes therein mentioned.

SUBSCRIBED AND SWORN to before me this 28 day of April, 2010.



Crystal Ann Garrett  
Notary Public in and for the State of Washington  
Name Printed: Crystal Ann Garrett  
Residing at: Olympia, WA  
My Commission Expires: 1-31-12

ACKNOWLEDGMENT

STATE OF WASHINGTON )  
SS  
COUNTY OF Thurston )

On this 28 day of April, 2010, before me, a Notary Public in and for the State of Washington, duly and commissioned and sworn, personally appeared before me Jim Anest to me known to be the individual described in and who executed the within and foregoing instrument and acknowledged that he signed the same as his free and voluntary act and deed for the uses and purposes therein mentioned.

SUBSCRIBED AND SWORN to before me this 28 day of April, 2010.



Crystal Ann Garrett  
Notary Public in and for the State of Washington  
Name Printed: Crystal Ann Garrett  
Residing at: Olympia, WA  
My Commission Expires: 01-31-12

ACKNOWLEDGMENT

STATE OF WASHINGTON )  
SS  
COUNTY OF Thurston )

On this 28 day of April, 2010, before me, a Notary Public in and for the State of Washington, duly and commissioned and sworn, personally appeared before me John Terranova to me known to be the individual described in and who executed the within and foregoing instrument and acknowledged that he signed the same as his free and voluntary act and deed for the uses and purposes therein mentioned.

SUBSCRIBED AND SWORN to before me this 28 day of April, 2010.



Crystal Ann Garrett  
Notary Public in and for the State of Washington  
Name Printed: Crystal Ann Garrett  
Residing at: Olympia, WA  
My Commission Expires: 01/31/12

A portion of The Dickerson Donation Land Claim in the Northeast Quarter of the Southwest Quarter of Section 10, Township 18 North, Range 2 West, W.M. in Thurston County, Washington.

(Page 2 of 5 Pages)



City of Olympia Binding Site Plan No. 10-0022 OL	
Assessor's Current Parcel Number 67400006300	
BUTLER SURVEYING INC. 475 NW CHEHALS AVENUE P.O. BOX 149, CHEHALIS, WA 98532 360/748-8803	
Drawn C. Butler	Date 4-28-10
Checked <u>CB</u>	Job No. 05-67
Scale none	Sheet 2 of 5

4148171 Page 2 of 5 04/29/2010 02:55 PM Thurston County WA  
BSP 4148171 2/5

ACKNOWLEDGMENT

STATE OF WASHINGTON )  
COUNTY OF Thurston ) SS

On this 28 day of April, 2010, before me, a Notary Public in and for the State of Washington, duly and commissioned and sworn, personally appeared before me Joann Terranova to me known to be the individual described in and who executed the within and foregoing instrument and acknowledged that she signed the same as her free and voluntary act and deed for the uses and purposes therein mentioned.

SUBSCRIBED AND SWORN to before me this 28 day of April, 2010.




Crystal Ann Garrett  
Notary Public in and for the State of Washington  
Name Printed: Crystal Ann Garrett  
Residing at: Olympia, WA  
My Commission Expires: 01-31-12

ACKNOWLEDGMENT

STATE OF WASHINGTON )  
COUNTY OF Multnomah ) SS

On this 28 day of April, 2010, before me, a Notary Public in and for the State of Washington, duly and commissioned and sworn, personally appeared before me Peter J. Vennewitz to me known to be the individual described in and who executed the within and foregoing instrument and acknowledged that he signed the same as his free and voluntary act and deed for the uses and purposes therein mentioned.

SUBSCRIBED AND SWORN to before me this 28 day of April, 2010.




Robyne L. Dodge-Little  
Notary Public in and for the State of Washington  
Name Printed: Robyne L. Dodge-Little  
Residing at: Portland, OR  
My Commission Expires: 6/6/2011

ACKNOWLEDGMENT

STATE OF WASHINGTON )  
COUNTY OF KING ) SS

On this 28 day of APRIL, 2010, before me, a Notary Public in and for the State of Washington, duly and commissioned and sworn, personally appeared before me David Lerner to me known to be the individual described in and who executed the within and foregoing instrument and acknowledged that he signed the same as his free and voluntary act and deed for the uses and purposes therein mentioned.

SUBSCRIBED AND SWORN to before me this 28 day of APRIL, 2010.




David S. Kerruish  
Notary Public in and for the State of Washington  
Name Printed: DAVID S. KERRUISH  
Residing at: SEATTLE, WA  
My Commission Expires: 8-8-2013

ACKNOWLEDGMENT

STATE OF WASHINGTON )  
COUNTY OF KING ) SS

On this 28 day of APRIL, 2010, before me, a Notary Public in and for the State of Washington, duly and commissioned and sworn, personally appeared before me Eva Pannabecker to me known to be the individual described in and who executed the within and foregoing instrument and acknowledged that she signed the same as her free and voluntary act and deed for the uses and purposes therein mentioned.

SUBSCRIBED AND SWORN to before me this 28 day of APRIL, 2010.



David S. Kerruish  
Notary Public in and for the State of Washington  
Name Printed: DAVID S. KERRUISH  
Residing at: SEATTLE, WA  
My Commission Expires: 8-8-2013

ACKNOWLEDGMENT

STATE OF WASHINGTON )  
COUNTY OF Thurston ) SS

On this 28 day of April, 2010, before me, a Notary Public in and for the State of Washington, duly and commissioned and sworn, personally appeared before me Katherine Parker to me known to be the individual described in and who executed the within and foregoing instrument and acknowledged that he signed the same as his free and voluntary act and deed for the uses and purposes therein mentioned.

SUBSCRIBED AND SWORN to before me this 28 day of April, 2010.



Crystal Ann Garrett  
Notary Public in and for the State of Washington  
Name Printed: Crystal Ann Garrett  
Residing at: Olympia, WA  
My Commission Expires: 01-31-12

ACKNOWLEDGMENT

STATE OF WASHINGTON )  
COUNTY OF Thurston ) SS

On this 28 day of April, 2010, before me, a Notary Public in and for the State of Washington, duly and commissioned and sworn, personally appeared before me Joshua Parker to me known to be the individual described in and who executed the within and foregoing instrument and acknowledged that he signed the same as his free and voluntary act and deed for the uses and purposes therein mentioned.

SUBSCRIBED AND SWORN to before me this 28 day of April, 2010.




Crystal Ann Garrett  
Notary Public in and for the State of Washington  
Name Printed: Crystal Ann Garrett  
Residing at: Olympia, WA  
My Commission Expires: 01-31-12

ACKNOWLEDGMENT

STATE OF WASHINGTON )  
COUNTY OF Multnomah ) SS

On this 28 day of April, 2010, before me, a Notary Public in and for the State of Washington, duly and commissioned and sworn, personally appeared before me Peter J. Vennewitz and Liv V. Monroe to me known to be the Trustees of the Vennewitz/Monroe Trust, the entity described in and which executed the within and foregoing instrument, and acknowledged that they signed the same as the free and voluntary act and deed of said Trust for the uses and purposes therein mentioned.

SUBSCRIBED AND SWORN to before me this 28 day of April, 2010.



Robyne L. Dodge-Little  
Notary Public in and for the State of Washington  
Name Printed: Robyne L. Dodge-Little  
Residing at: Portland, OR  
My Commission Expires: 6/6/2011

ACKNOWLEDGMENT

STATE OF WASHINGTON )  
COUNTY OF Thurston ) SS

On this 28 day of April, 2010, before me, a Notary Public in and for the State of Washington, duly and commissioned and sworn, personally appeared before me Debra L. Jackson / Mike Angelo to me known to be the VP/AVP (TITLE) of Olympia Federal Savings and Loan Association, a Washington State Chartered Commercial Bank, and acknowledged the said instrument to be the free and voluntary act and deed of said Bank, for the uses and purposes therein mentioned, and on oath stated that \_\_\_ is authorized to execute the said instrument and that the seal affixed (if any) is the official seal of said Bank.

Witness my hand and official seal the day and year above written.



Crystal Ann Garrett  
Notary Public in and for the State of Washington  
Name Printed: Crystal Ann Garrett  
Residing at: Olympia, WA  
My Commission Expires: 01-31-2012

A portion of The Dickerson Donation Land Claim in the Northeast Quarter of the Southwest Quarter of Section 10, Township 18 North, Range 2 West, W.M. in Thurston County, Washington.

(Page 3 of 5 Pages)



City of Olympia Binding Site Plan No. 10-0022 OL	
Assessor's Current Parcel Number 67400006300	
BUTLER SURVEYING INC. 475 NW CHEHALIS AVENUE P.O. BOX 149, CHEHALIS, WA 98532 360/748-8003	
Drawn C. Butler	Date 4-28-10
Checked <u>CB</u>	Job No. 05-67
Scale none	Sheet 3 of 5

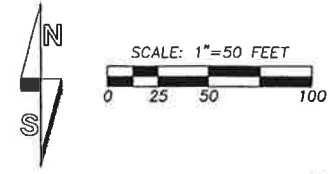
4148171 Page 3 of 5 04/29/2010 02:55 PM Thurston County WA  
BSP 4148171 3/5

BSP 4148171 4/5

BSP 4148171 4/5

A portion of The Dickerson Donation Land Claim in the Northeast Quarter of the Southwest Quarter of Section 10, Township 18 North, Range 2 West, W.M. in Thurston County, Washington.

(Page 4 of 5 Pages)

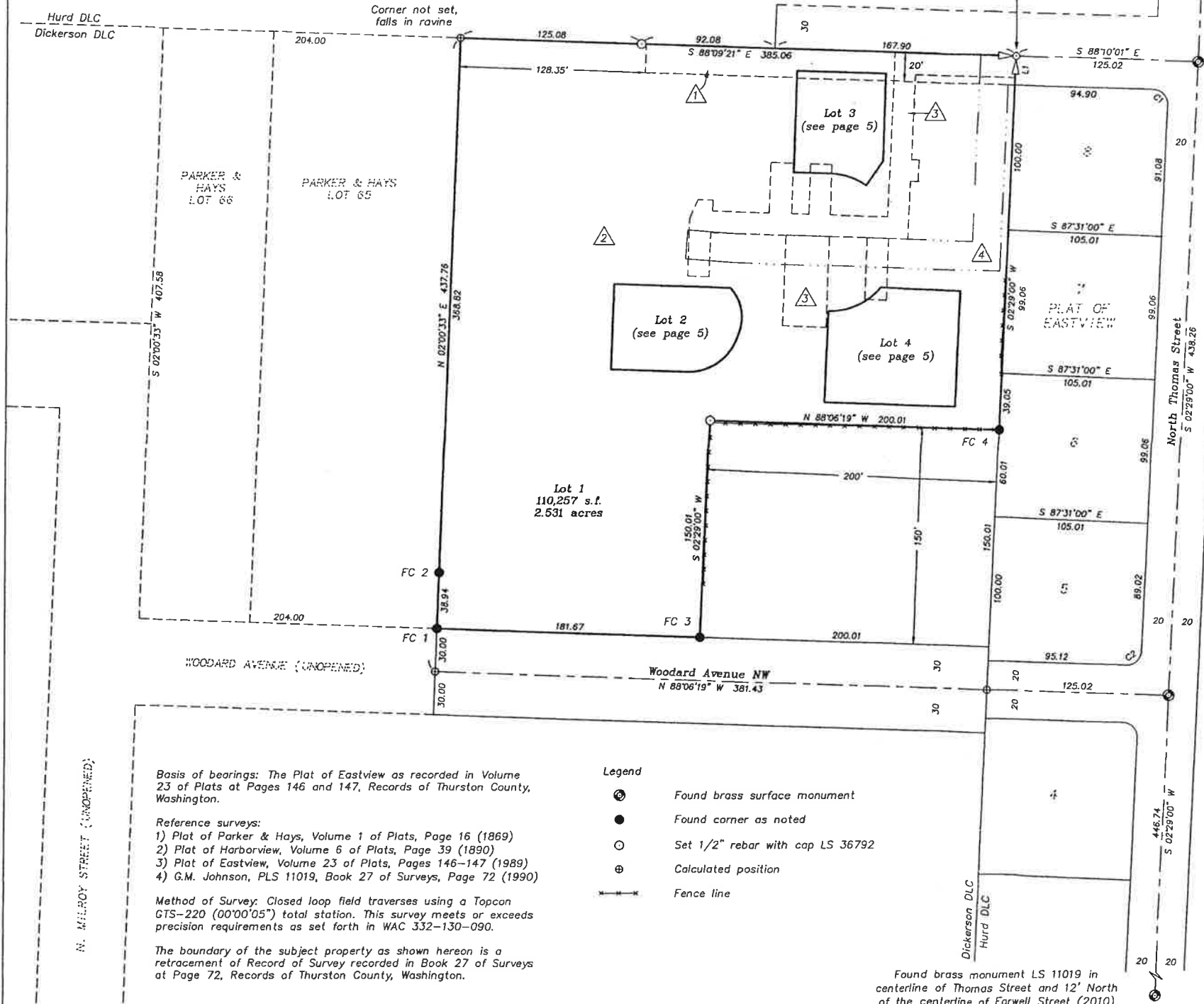


NE corner Dickerson DLC  
2" iron pipe of record has been destroyed by sewer construction. Set tack and LS 36792 washer in lead in concrete pad around sewer manhole at position calculated as per reference surveys 2 and 3 (2010)

LINE TABLE		
NO.	BEARING	DISTANCE
L1	S 02°29'00" W	20.01

CURVE TABLE			
NO	DELTA	RADIUS	LENGTH
C1	90°39'01"	10.00	15.82
C2	89°24'41"	10.00	15.81



Found corners (FC)

- 1) Found 1/2" rebar with cap LS 7397 bearing S51°47'W 0.29' from calculated position (2010)
- 2) Found 1/2" rebar with cap LS 5154 bearing S81°39'W 0.43' from calculated position. (2010)
- 3) Found 1/2" rebar with cap LS 7397 bearing N61°48'E 0.13' from calculated position (2010)
- 4) Found 1/2" rebar with cap LS 7397 at calculated position (2010)

- 1) Water main easement as per AFN 804285
- 2) Electric transmission and distribution easement as per AFN 4064718. Not surveyable.
- 3) Water main easement as per AFN 4136263
- 4) Sewer main easement as per AFN 4136264

Situs Address

1620 Woodard Avenue NW  
Olympia, WA 98502



City of Olympia Binding  
Site Plan No. 10-0022 OL

Assessor's Current Parcel Number  
67400006300

**BUTLER SURVEYING INC.**  
475 NW CHEHALIS AVENUE  
P.O. BOX 149, CHEHALIS, WA 98532  
360/748-8803

Drawn C. Butler Date 4-28-10

Checked CB Job No. 05-67C

Scale 1" = 50' Sheet 4 of 5

Basis of bearings: The Plat of Eastview as recorded in Volume 23 of Plats at Pages 146 and 147, Records of Thurston County, Washington.

Reference surveys:

- 1) Plat of Parker & Hays, Volume 1 of Plats, Page 16 (1869)
- 2) Plat of Harborview, Volume 6 of Plats, Page 39 (1890)
- 3) Plat of Eastview, Volume 23 of Plats, Pages 146-147 (1989)
- 4) G.M. Johnson, PLS 11019, Book 27 of Surveys, Page 72 (1990)

Method of Survey: Closed loop field traverses using a Topcon GTS-220 (00°00'05") total station. This survey meets or exceeds precision requirements as set forth in WAC 332-130-090.

The boundary of the subject property as shown hereon is a retracement of Record of Survey recorded in Book 27 of Surveys at Page 72, Records of Thurston County, Washington.

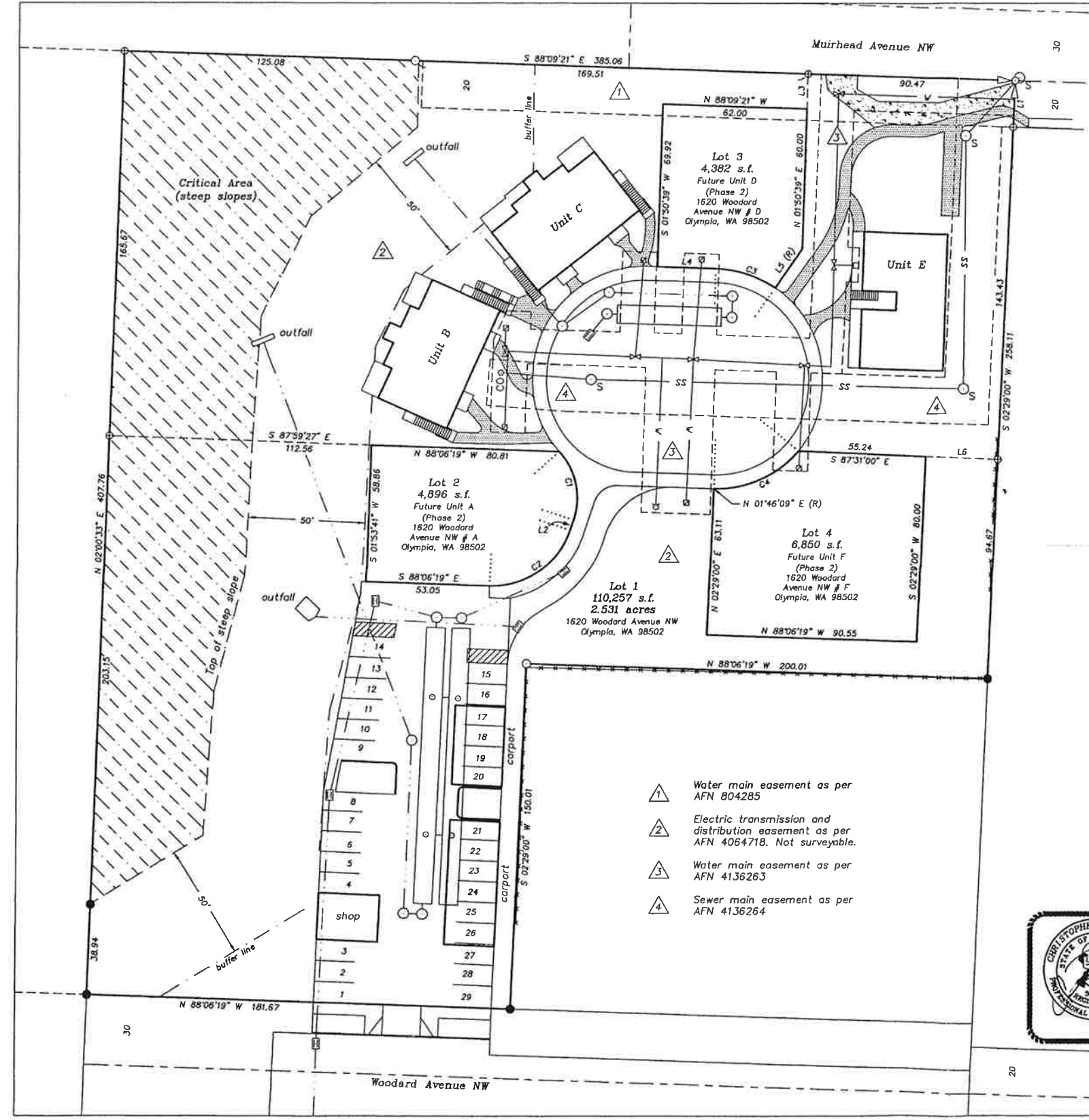
Legend

- ⊙ Found brass surface monument
- Found corner as noted
- Set 1/2" rebar with cap LS 36792
- ⊕ Calculated position
- +— Fence line

Found brass monument LS 11019 in centerline of Thomas Street and 12' North of the centerline of Farwell Street (2010)

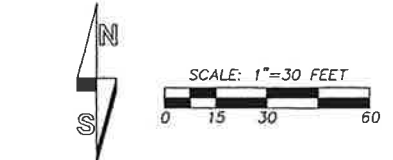
BSP 4148171 5/5

BSP 4148171 5/5



A portion of The Dickerson Donation Land Claim in the Northeast Quarter of the Southwest Quarter of Section 10, Township 18 North, Range 2 West, W.M. in Thurston County, Washington.

(Page 5 of 5 Pages)



- Found corner as noted
- Set 1/2" rebar with cap LS 36792
- ⊕ Calculated position
- +— Fence line
- <sub>S</sub> Sewer manhole
- <sub>CO</sub> Sewer cleanout
- SS— Sewer line
- ⊗ Water valve
- ⊕ Water meter
- ⊕ Hydrant
- W— Water line
- Storm manhole
- Storm cleanout
- ⊕ Catch basin
- Storm line
- Walking path
- Gravel area

**LINE TABLE**

NO.	BEARING	DISTANCE
L1	S 02°29'00" W	20.00
L2	N 18°22'22" E	4.70
L3	S 01°50'39" W	15.00
L4	S 88°13'51" E	25.28
L5	N 34°24'54" E	20.59
L6	N 87°31'00" W	32.00

**CURVE TABLE**

NO	DELTA	RADIUS	LENGTH	CHORD	CHORD BRG
C1	60°18'52"	30.00	31.58	30.14	S 11°47'02" E
C2	73°31'17"	35.00	44.91	41.89	S 55°08'02" W
C3	32°38'36"	47.50	27.06	26.70	S 71°54'33" E
C4	52°08'13"	45.00	40.95	39.55	S 65°42'02" W

- ⚠ Water main easement as per AFN 804285
- ⚠ Electric transmission and distribution easement as per AFN 4064718. Not surveyable.
- ⚠ Water main easement as per AFN 4136263
- ⚠ Sewer main easement as per AFN 4136264



**City of Olympia Binding**  
**Site Plan No. 10-0022 OL**

Assessor's Current Parcel Number  
**67400006300**

**BUTLER SURVEYING INC.**  
475 NW CHEHALIS AVENUE  
P.O. BOX 149, CHEHALIS, WA 98532  
360/748-8803

Drawn C. Butler Date 4-28-10  
Checked **CB** Job No. 05-67C  
Scale 1" = 30' Sheet 5 of 5

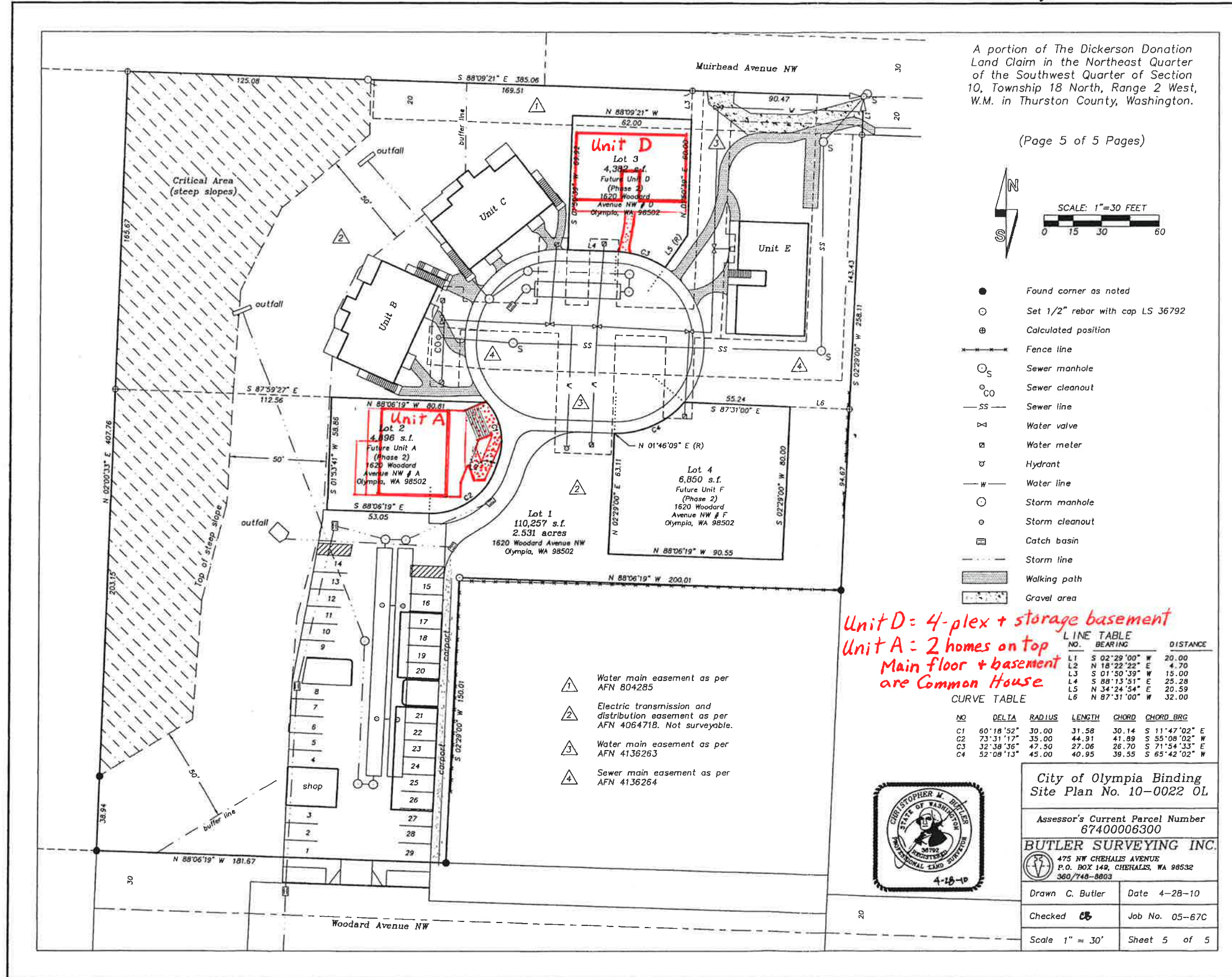
Red = to be added

see Land Use Review Supplement

2/20/2013

BSP 4148171 5/5

4148171 Page 5 of 5 04/29/2010 02:55 PM Thurston County WA  
BSP 4148171 5/5



RECEIVED  
FEB 20 2013  
COMMUNITY PLANNING & DEVELOPMENT DEPT