










# Proposed Text Amendment Medical Service Zone - Lilly Road

Map produced on 11/30/2018

## Legend

-  Medical Service - Zoning
-  Affected Parcels
-  Lilly Rd - 600' Buffer
-  Parcels
-  City Limits
-  Urban Growth Area
-  Thurston County

This map is intended for 11x17 landscape printing.

The City of Olympia and its personnel cannot assure the accuracy, completeness, reliability, or suitability of this information for any particular purpose. The parcels, right-of-ways, utilities and structures depicted hereon are based on record information and aerial photos only. It is recommended the recipient and or user field verify all information prior to use. The use of this data for purposes other than those for which they were created may yield inaccurate or misleading results. The recipient may not assert any proprietary rights to this information. The City of Olympia and its personnel neither accept or assume liability or responsibility, whatsoever, for any activity involving this information with respect to lost profits, lost savings or any other consequential damages.

