



Preservation Month: This Place Matters



*Connecting Olympians with the people & places that tell the story
of our community & our city*

olympiawa.gov



Preservation Month 2017

Partner Organizations

Olympia Heritage Commission

Olympia Historical Society & Bigelow House Museum

Olympia Archaeological Society

Washington State Archives

South Sound Estuary Association

Pacific Coast Shellfish Growers Association

222 Market Businesses & Owners



Preservation Month 2017

Activities

Hunt for the Historic Shoreline

(Thursday, May 18th, 5:30 pm, Start in City Council Chambers)

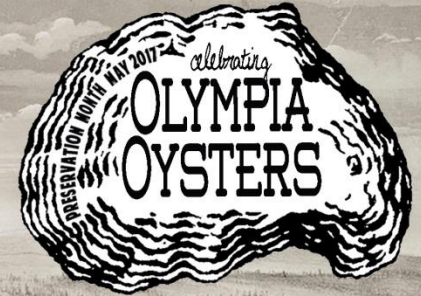
Olympia Oyster History Tour

(Saturday, May 20th, 1:30 pm, Start at 222 Market)

Oyster Fair

(Saturday, May 20th, 1:00 – 4:00 pm, 222 Market Atrium)

Hunt for the Historic Shoreline



Engraved by W. M. Galloway, Portland, Oregon.

Engraved according to Act of Congress, in the year 1870, by E. S. Claver, in the Office of the Librarian of Congress.

A. L. DUNCAN & Co., Lithographers, San Francisco.

TUMWATER.

REFERENCES:

- | | |
|---------------------------|-------------------------|
| 1. Capital Building. | 5. Masonic Hall. |
| 2. Public School. | 6. Baptist Church. |
| 3. Congregational Church. | 7. Unitarian Church. |
| 4. Catholic Church. | 8. Presbyterian Church. |

BIRD'S-EYE VIEW OF THE

CITY OF OLYMPIA,

EAST OLYMPIA AND TUMWATER,

Puget Sound, Washington Territory,
1870.

REFERENCES:


- | | |
|------------------------|--------------------------|
| 9. Episcopal Church. | 15. Methodist Church. |
| 10. Court House. | 14. Champion Hill. |
| 11. Old Fellows' Hall. | 15. Good Templar's Hall. |
| 12. Town Hall. | |

BUDD'S INLET.

Map 1870, O. H. 1879.
Ed. Dec. 7, 1881.




Olympia Oyster History Tour





Oyster Fair

Olympia™





Preservation Month: This Place Matters



*Connecting Olympians with the people & places that tell the story
of our community & our city*

olympiawa.gov