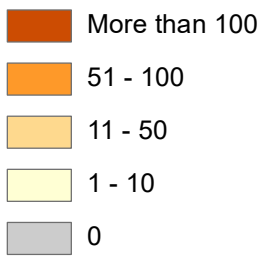
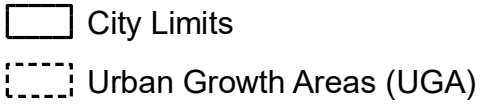


Households Who Rent 2010 Decennial Census

Number of Renting Households

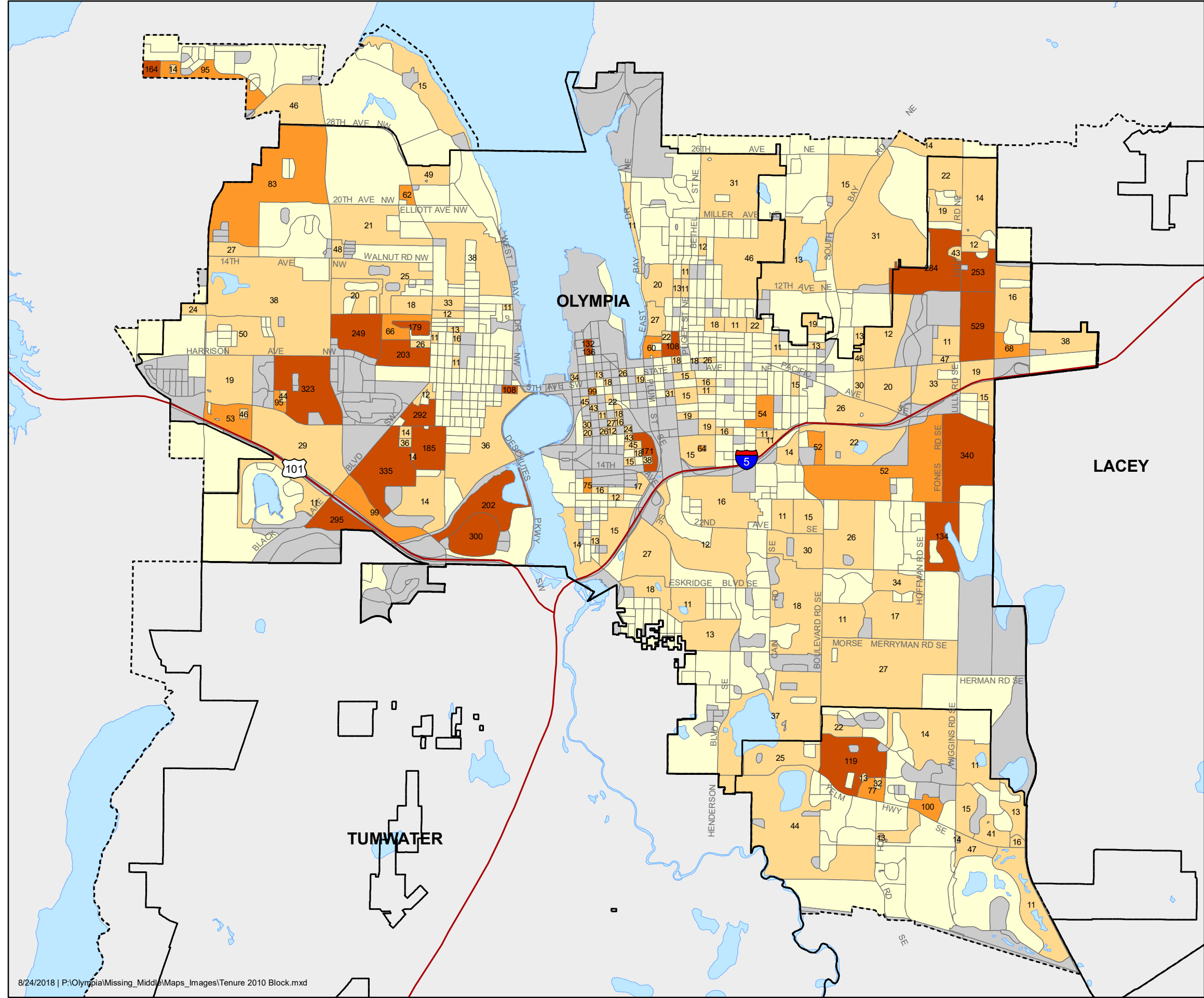


Legend



Census blocks with more than 10 renters are labeled.

Source
U.S. Census Bureau: 2010 Decennial Census



DISCLAIMER: This map is for general planning purposes only. Thurston Regional Planning Council makes no representations as to the accuracy or fitness of the information for a particular purpose.