






LEGEND

-  = POTENTIAL/GENERAL LIFESTYLE CENTER LOCATION
-  = POTENTIAL/GENERAL PARK LOCATION**
-  = POTENTIAL STREET CONNECTION*
-  = POTENTIAL TRAIL CONNECTION
-  Hatched area may be designated for Residential Mixed Use or Medical Services.

*INTERNAL STREETS WILL BE NEEDED. ALL STREETS MUST MEET CITY STANDARDS FOR STREET TYPE, BLOCK LENGTH, AND INTERSECTION SPACING.

** TO BE DETERMINED - POTENTIAL PARK COULD BE SITED ANYWHERE WITHIN OR NEAR THE STUDY AREA

PREFERRED ALTERNATIVE

