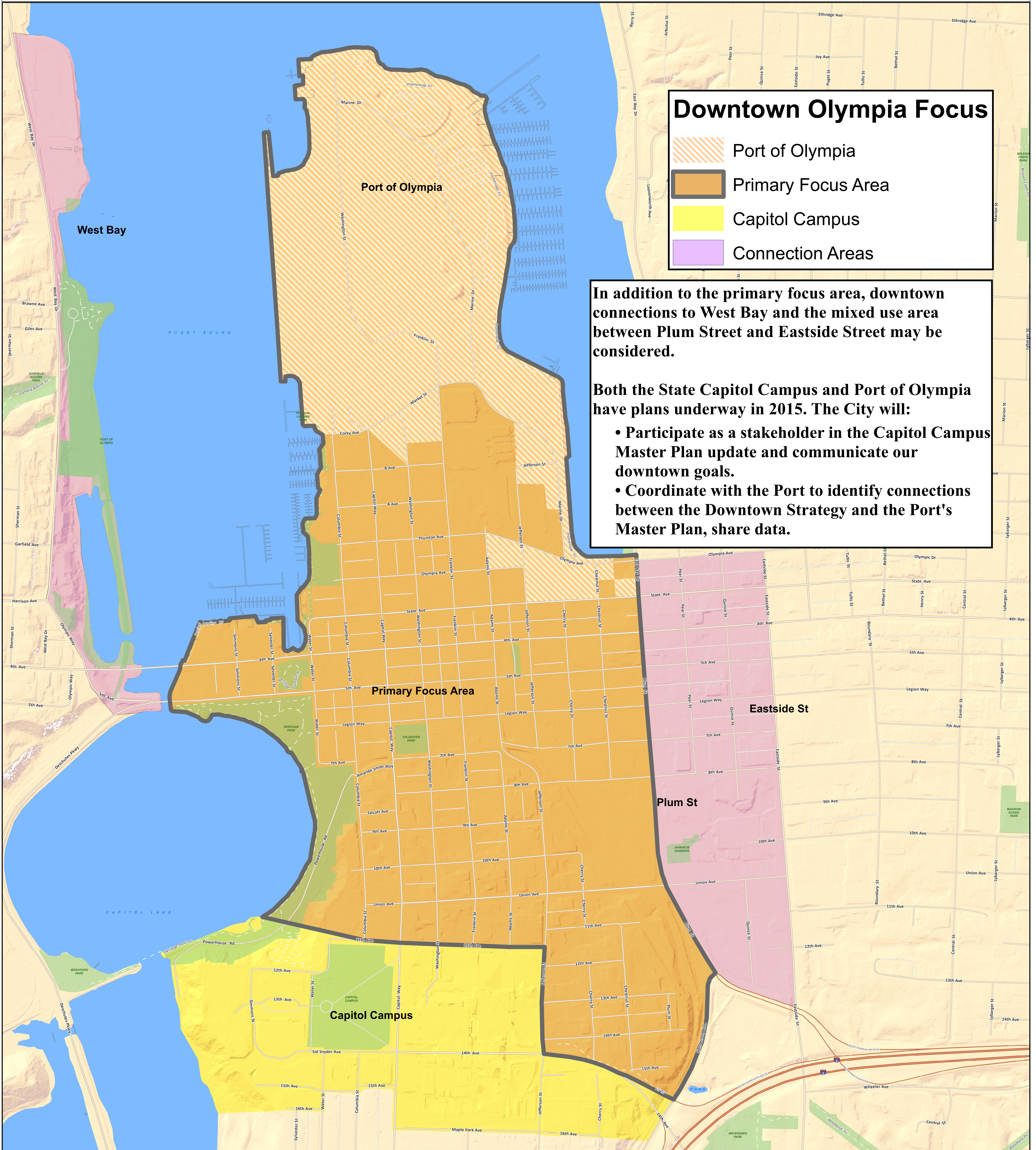








Downtown Strategy Area

Map printed 5/7/2015



Downtown Olympia Focus

-  Port of Olympia
-  Primary Focus Area
-  Capitol Campus
-  Connection Areas

In addition to the primary focus area, downtown connections to West Bay and the mixed use area between Plum Street and Eastside Street may be considered.

Both the State Capitol Campus and Port of Olympia have plans underway in 2015. The City will:

- **Participate as a stakeholder in the Capitol Campus Master Plan update and communicate our downtown goals.**
- **Coordinate with the Port to identify connections between the Downtown Strategy and the Port's Master Plan, share data.**



Map created 5/7/2015 by City of Olympia
 Community Planning & Development
 For questions contact Amy Buckler, Senior Planner
 (360) 570-5847

The City of Olympia and its personnel cannot assure the accuracy, completeness, reliability, or suitability of this information for any particular purpose. The parcels, right-of-ways, utilities and structures depicted hereon are based on record information and aerial photos only. It is recommended the recipient and or user field verify all information prior to use. The use of this data for purposes other than those for which they were created may yield inaccurate or misleading results. The recipient may not assert any proprietary rights to this information. The City of Olympia and its personnel neither accept or assume liability or responsibility, whatsoever, for any activity involving this information with respect to lost profits, lost savings or any other consequential damages.

