







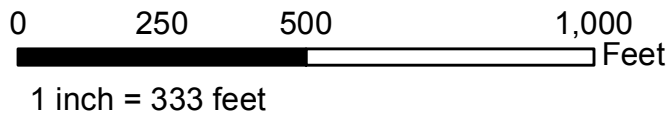
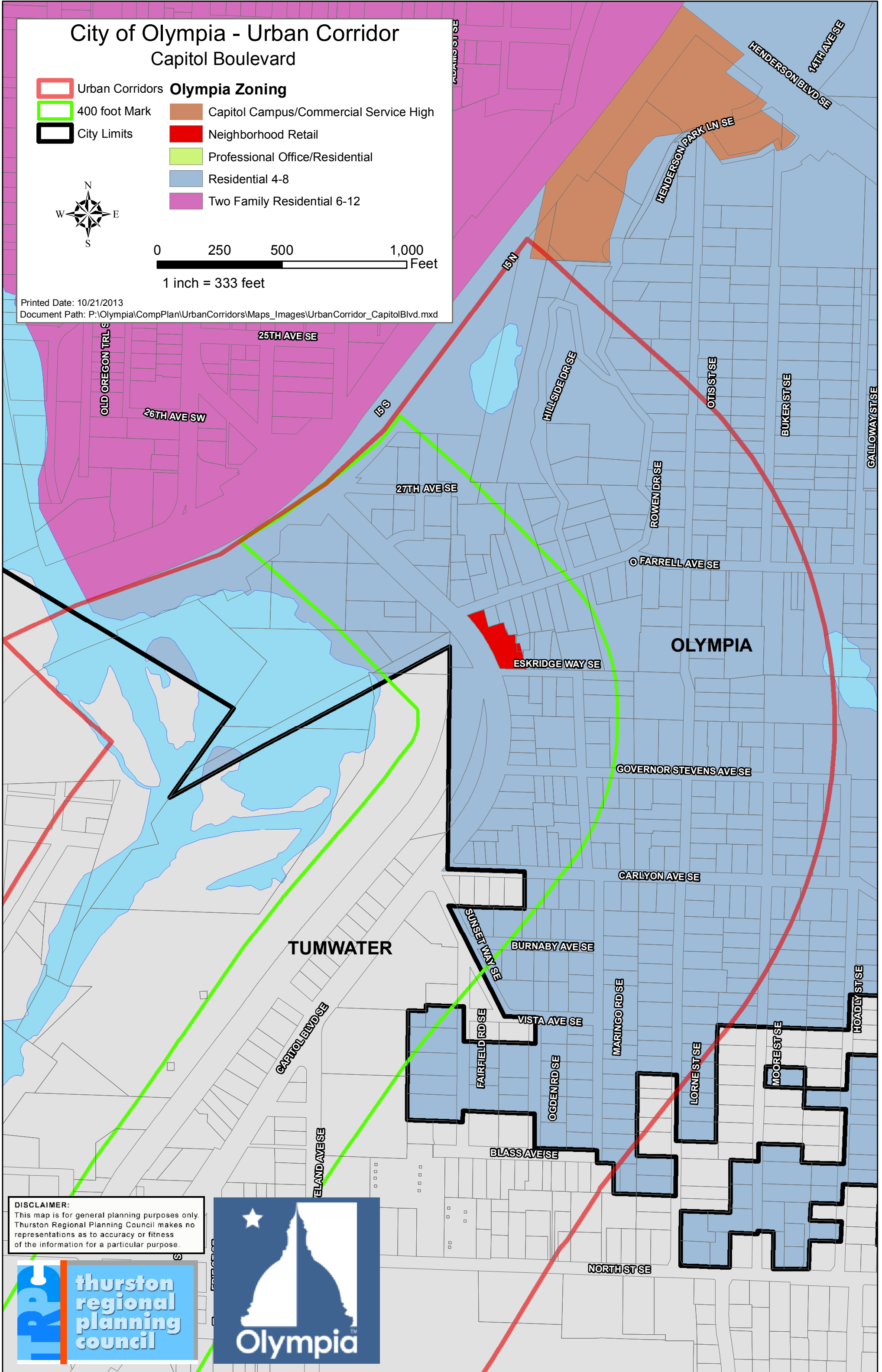


City of Olympia - Urban Corridor Capitol Boulevard

- | | | | | | |
|---|-----------------|---|---|---|---------------------------------|
|  | Urban Corridors | Olympia Zoning |  | Capitol Campus/Commercial Service High | |
|  | 400 foot Mark |  | Neighborhood Retail |  | Professional Office/Residential |
|  | City Limits |  | Residential 4-8 |  | Two Family Residential 6-12 |



Printed Date: 10/21/2013
 Document Path: P:\Olympia\CompPlan\UrbanCorridors\Maps_Images\UrbanCorridor_CapitolBlvd.mxd



DISCLAIMER:
 This map is for general planning purposes only. Thurston Regional Planning Council makes no representations as to accuracy or fitness of the information for a particular purpose.

