



Workshop #1 – Results of Preliminary Viewshed Dot Exercise

Workshop participants were provided the following instructions. Results of the exercise attached. Note: this specific exercise only included views from observation points in downtown.



Overview

Reflected is a preliminary list of landmark and scenic views from publicly-owned observation points (viewsheds) within Downtown considered for view protection

Dot Exercise

Using your three (3) dots - three (3) viewsheds you believe should be prioritized for protection



Process

In early 2016, the City will engage the public in a graphic analysis of priority viewsheds in Downtown including:

- »How these might be protected through land use and urban design strategies, and
- »How this could impact downtown housing, economic and other goals

Important Notes:

- » Observation points must be public places (not private) within Downtown
- » This is a preliminary exercise, with the intention of identifying potential priority viewsheds
- » The City does not have zoning authority over Capitol Campus; these observation points do not include lands owned by the State of Washington
- » We are not analyzing views from the water at this time
- » The idea is to protect or enhance existing views - not to create new viewsheds

4th Ave Bridge to...



RANKING

#4-5 (tied)

of dots

18 dots




#1

31 dots



#8-9-10 (tied)

6 dots



#2

27 dots



#12-13 (tied)

4 dots

Chestnut St & 4th Ave to...

RANKING

of dots




#12-13 (tied)

4 dots

City Hall to...

photo taken from Cherry St



#19-20-21 (tied)

0 dots

Northpoint to...



#19-20-21 (tied)

0 dots



#6

15 dots

Simmons St to...

both photos taken in the crosswalk at Simmons and 4th Ave



Capitol Dome

RANKING

of dots

#16-17 (tied)

2 dots




Capitol Lake

#14-15

3 dots


East Bay Park to...



Capitol Dome

#11

5 dots



Budd Inlet

#8-9-10 (tied)

6 dots




Olympic Mountains

#14-15 (tied)

3 dots

Percival Landing to...

Note: Views can be seen from several places along Percival Landing



RANKING

of dots

#8-9-10 (tied)

6 dots



#3

20 dots



#4-5 (tied)

18 dots

Capitol Way to...

photo taken in the crossway at Capitol Way & 11th Ave



RANKING

of dots

#16-17 (tied)

2 dots


photo taken in the crossway at Capitol Way & 11th Ave



#7

8 dots

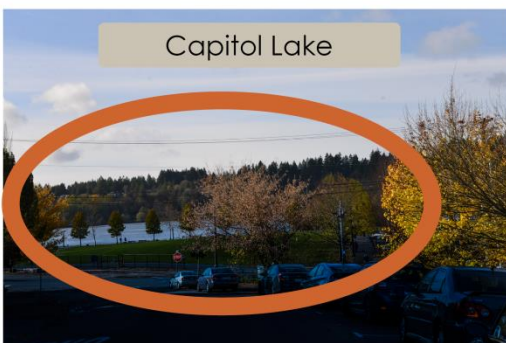
photo taken at Talcott Ave



#19-20-21 (tied)

0 dots

photo taken at Amanda Smith Way



#18

1 dot