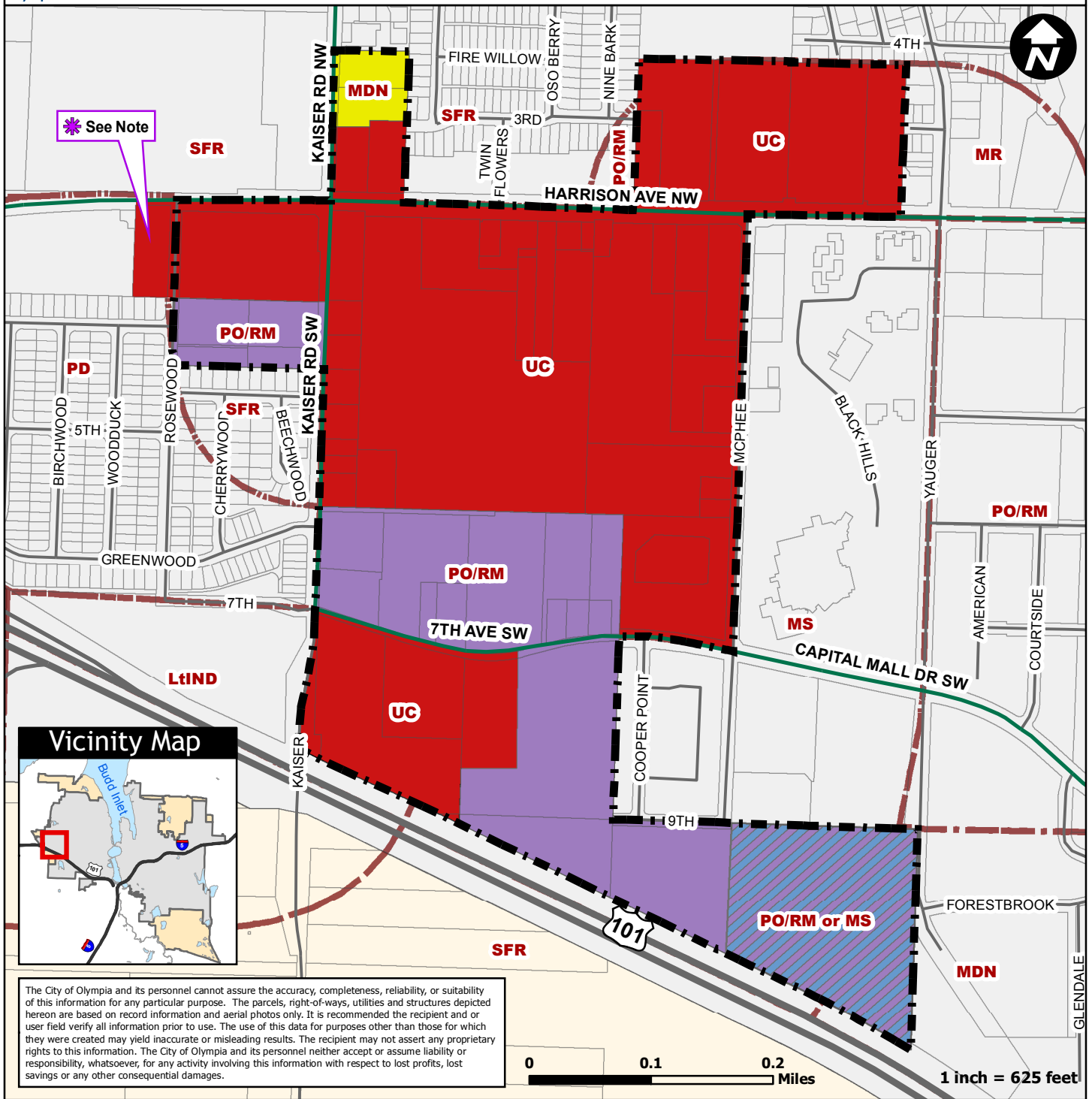












Kaiser-Harrison Opportunity Area

Proposed Comprehensive Plan - Future Land Use Map Designations - **DRAFT**



The City of Olympia and its personnel cannot assure the accuracy, completeness, reliability, or suitability of this information for any particular purpose. The parcels, right-of-ways, utilities and structures depicted herein are based on record information and aerial photos only. It is recommended the recipient and/or user field verify all information prior to use. The use of this data for purposes other than those for which they were created may yield inaccurate or misleading results. The recipient may not assert any proprietary rights to this information. The City of Olympia and its personnel neither accept or assume liability or responsibility, whatsoever, for any activity involving this information with respect to lost profits, lost savings or any other consequential damages.

Future Land Use Designation

-  Urban Corridor
-  Medium Density Neighborhood
-  Professional Office & Multi-family Housing
-  Professional Office & Multi-family Housing or Medical Services
-  Kaiser-Harrison Opportunity Area
-  City Limits
-  Urban Growth Area
-  Future Land Use

* NOTE: Recommendation includes re-designation of one city-owned parcel adjacent to the study area near the southwest corner of the intersection of Kaiser Road and Harrison Avenue.

Date Published: 5/6/2016
 For more information, please contact:
 Joyce Phillips, AICP, Senior Planner
 jphillip@ci.olympia.wa.us
 (360) 570-3722

