

DESCRIPTION

LOTS 1, 2 AND 3 OF OLYMPIA AREA ROWING BINDING SITE PLAN AS RECORDED AUGUST 25, 2005 UNDER AUDITOR’S FILE NO. 3761387 AND AMENDED APRIL 9, 2008 AND OCTOBER 27, 2009 UNDER AUDITOR’S FILE NOS. 4001839 AND 4118292.

LOTS 1, 2, 3, 4, 5, 6, 7, 8 AND 9 OF SHORT SUBDIVISION NO. SS–0701540L, AS RECORDED OCTOBER 27, 2009 UNDER AUDITOR’S FILE NO. 4118293.

IN THURSTON COUNTY, WASHINGTON.

MODIFICATIONS/REVISIONS

IT IS EXPECTED THAT MODIFICATIONS AND REVISIONS TO THE AMENDED BINDING SITE PLAN AND IT’S APPROVED DESIGN PLANS, CONDITIONS OF APPROVAL AND DOCUMENTS MAY BE NECESSARY AND NORMAL DURING THE COURSE OF ITS DEVELOPMENT. THE CITY OF OLYMPIA DEVELOPMENT REVIEW COMMITTEE SHALL REVIEW AND TAKE SUCH ACTION AS WITH RESPECT TO ANY PROPOSED MODIFICATION OR DEVIATION FROM THE APPROVED BINDING SITE PLAN AND/OR ANY DOCUMENTS ATTACHED THERETO. THE BURDEN OF PROOF TO DEMONSTRATE WHY A MODIFICATION OR DEVIATION IS NEEDED SHALL BE PLACED ON THE APPLICANT. AT THE DISCRETION OF THE DEVELOPMENT REVIEW COMMITTEE, THE APPLICANT MAY BE REQUIRED TO RECORD A REVISED AND APPROVED PLAN OR DOCUMENT. THERE SHALL BE NO MODIFICATION TO THE LOT GEOMETRY OF THIS BINDING SITE PLAN EXCEPT AS PROVIDED BY THE CITY OF OLYMPIA.

DEDICATION

KNOW ALL PERSONS BY THESE PRESENTS THAT THE UNDERSIGNED, THE PORT OF OLYMPIA, A WASHINGTON MUNICIPAL CORPORATION, OWNER IN FEE SIMPLE OF THE LAND HEREBY PLATTED, HEREBY DECLARES THIS LAND DIVISION AND DEDICATES TO THE USE OF THE PUBLIC FOREVER ALL PUBLIC STREETS, AVENUES, PLACES, AND EASEMENTS FOR SEWER, WATER AND STREET LIGHTS, OR WHATEVER PUBLIC PROPERTY THERE IS SHOWN ON THE DIVISION, AND THE RIGHT TO MAKE ALL NECESSARY SLOPES FOR CUTS AND FILLS UPON THE LOTS, TRACTS, ETC. SHOWN ON THIS PLAT, IN THE REASONABLE ORIGINAL GRADING OF ALL THE STREETS, AVENUES, PLACES, ETC. SHOWN THEREON.

IN WITNESS WHEREOF I HAVE SET MY HAND AND SEAL
THIS _____ DAY OF _____ 2018.

E.B. GALLIGAN
EXECUTIVE DIRECTOR
PORT OF OLYMPIA, A WASHINGTON MUNICIPAL CORPORATION

NAME
CITY OF OLYMPIA
A WASHINGTON MUNICIPAL CORPORATION

NAME
LOTT ALLIANCE
A WASHINGTON NON–PROFIT CORPORATION

ACKNOWLEDGMENT

STATE OF WASHINGTON }
COUNTY OF THURSTON }ss

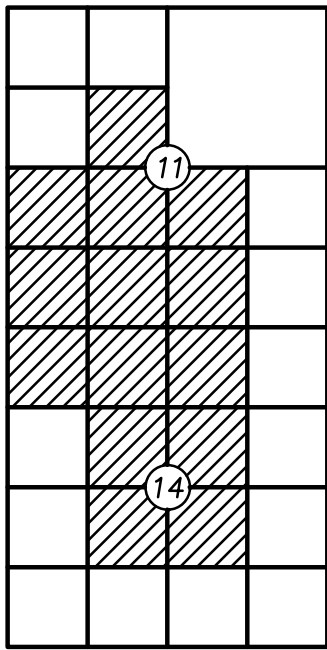
THIS IS TO CERTIFY THAT ON THIS _____ DAY OF _____ 2018, BEFORE ME, THE UNDERSIGNED, A NOTARY PUBLIC IN AND FOR THE STATE OF WASHINGTON, DULY COMMISSIONED AND SWORN, PERSONALLY APPEARED E.B. GALLIGAN, EXECUTIVE DIRECTOR OF THE PORT OF OLYMPIA, A WASHINGTON MUNICIPAL CORPORATION, TO ME KNOWN TO BE THE PERSON WHO EXECUTED THE FORGOING INSTRUMENT, AND ACKNOWLEDGED TO ME THAT HE SIGNED AND SEALED THE SAME INSTRUMENT AS HIS FREE AND VOLUNTARY ACT AND DEED FOR THE USES AND PURPOSES THEREIN MENTIONED AND ON OATH STATED THAT HE WAS AUTHORIZED TO EXECUTE SAID INSTRUMENT AND THE SEALS AFFIXED (IF ANY) ARE THE CORPORATE SEALS OF SAID CORPORATION

IN WITNESS THEREOF, I HAVE HERE UNTO SET MY HAND TO AFFIXED MY SEAL THE DAY AND YEAR FIRST ABOVE WRITTEN.

NOTARY PUBLIC IN AND FOR THE STATE
OF WASHINGTON, RESIDING IN _____.

MY COMMISSION EXPIRES _____.

AUDITOR’S INDEXING DATA



TOWNSHIP 18 NORTH
RANGE 2 WEST

OLYMPIA AREA ROWING
THIRD AMENDMENT
SECTION 11 & 14, TOWNSHIP 18 NORTH, RANGE 2 WEST, W.M.
CITY OF OLYMPIA, THURSTON COUNTY, WASHINGTON

THE PURPOSE OF THIS AMENDED BINDING SITE PLAN IS TO CONSOLIDATE PREVIOUS BINDING SITE PLAN AND AMENDMENTS THERE TO UNDER AUDITORS FILE NOS. 3761387, 4001839 AND 4118292 WITH SHORT SUBDIVISION NO SS–0701540C UNDER AUDITORS FILE NO. 4118293.

ACKNOWLEDGMENT

STATE OF WASHINGTON }
COUNTY OF THURSTON }ss

THIS IS TO CERTIFY THAT ON THIS _____ DAY OF _____ 2018, BEFORE ME, THE UNDERSIGNED, A NOTARY PUBLIC IN AND FOR THE STATE OF WASHINGTON, DULY COMMISSIONED AND SWORN, PERSONALLY APPEARED _____ OF THE CITY OF OLYMPIA, A WASHINGTON MUNICIPAL CORPORATION, TO ME KNOWN TO BE THE PERSON WHO EXECUTED THE FORGOING INSTRUMENT, AND ACKNOWLEDGED TO ME THAT HE SIGNED AND SEALED THE SAME INSTRUMENT AS HIS FREE AND VOLUNTARY ACT AND DEED FOR THE USES AND PURPOSES THEREIN MENTIONED AND ON OATH STATED THAT HE WAS AUTHORIZED TO EXECUTE SAID INSTRUMENT AND THE SEALS AFFIXED (IF ANY) ARE THE CORPORATE SEALS OF SAID CORPORATION

IN WITNESS THEREOF, I HAVE HERE UNTO SET MY HAND TO AFFIXED MY SEAL THE DAY AND YEAR FIRST ABOVE WRITTEN.

NOTARY PUBLIC IN AND FOR THE STATE
OF WASHINGTON, RESIDING IN _____.

MY COMMISSION EXPIRES _____.

ACKNOWLEDGMENT

STATE OF WASHINGTON }
COUNTY OF THURSTON }ss

THIS IS TO CERTIFY THAT ON THIS _____ DAY OF _____ 2018, BEFORE ME, THE UNDERSIGNED, A NOTARY PUBLIC IN AND FOR THE STATE OF WASHINGTON, DULY COMMISSIONED AND SWORN, PERSONALLY APPEARED _____ THE _____ OF LOTT ALLIANCE, A WASHINGTON NON–PROFIT CORPORATION, TO ME KNOWN TO BE THE PERSON WHO EXECUTED THE FORGOING INSTRUMENT, AND ACKNOWLEDGED TO ME THAT HE SIGNED AND SEALED THE SAME INSTRUMENT AS HIS FREE AND VOLUNTARY ACT AND DEED FOR THE USES AND PURPOSES THEREIN MENTIONED AND ON OATH STATED THAT HE WAS AUTHORIZED TO EXECUTE SAID INSTRUMENT AND THE SEALS AFFIXED (IF ANY) ARE THE CORPORATE SEALS OF SAID CORPORATION

IN WITNESS THEREOF, I HAVE HERE UNTO SET MY HAND TO AFFIXED MY SEAL THE DAY AND YEAR FIRST ABOVE WRITTEN.

NOTARY PUBLIC IN AND FOR THE STATE
OF WASHINGTON, RESIDING IN _____.

MY COMMISSION EXPIRES _____.

SURVEYOR’S CERTIFICATE

I HEREBY CERTIFY THAT THIS AMENDED BINDING SITE PLAN IS BASED UPON AN ACTUAL FIELD SURVEY OF A PORTION OF SECTIONS 11 & 14, TOWNSHIP 18 NORTH, RANGE 2 WEST, WILLAMETTE MERIDIAN AND THAT THE COURSES AND DISTANCES ARE CORRECT AND THAT THE CORNERS AS SHOWN HEREON HAVE BEEN STAKED ON THE GROUND, WITH #5 REBAR AND PLASTIC SURVEYORS IDENTIFICATION CAPS



REGISTERED PROFESSIONAL LAND SURVEYOR
LICENSE NUMBER 29282

DATE: 01-22-18

COMMUNITY PLANNING AND DEVELOPMENT

EXAMINED AND APPROVED THIS _____ DAY OF _____, 201__.

CITY OF OLYMPIA COMMUNITY PLANNING
AND DEVELOPMENT DEPARTMENT

CLERK–TREASURER CERTIFICATE

I HEREBY CERTIFY THAT ALL LOCAL IMPROVEMENT DISTRICT ASSESSMENTS ON THE LAND DESCRIBED HEREON HAVE BEEN FULLY PAID TO AND INCLUDING THE YEAR _____.
EXAMINED AND APPROVED THIS _____ DAY OF _____, 201__.

CLERK–TREASURER

OLYMPIA CITY ENGINEER APPROVAL

EXAMINED AND APPROVED THIS _____ DAY OF _____, 201__.

OLYMPIA CITY ENGINEER

THURSTON COUNTY HEALTH OFFICER CERTIFICATE

EXAMINED AND APPROVED THIS _____ DAY OF _____, 201__.

THURSTON COUNTY HEALTH OFFICER

THURSTON COUNTY ASSESSOR CERTIFICATE

EXAMINED AND APPROVED THIS _____ DAY OF _____, 201__.

THURSTON COUNTY ASSESSOR

THURSTON COUNTY TREASURER CERTIFICATE

I HEREBY CERTIFY THAT ALL TAXES ON THIS LAND DESCRIBED HEREON HAVE BEEN FULLY PAID TO AND INCLUDING THE YEAR _____.
EXAMINED AND APPROVED THIS _____ DAY OF _____, 201__.

THURSTON COUNTY TREASURER

THURSTON COUNTY AUDITOR CERTIFICATE

FILED FOR RECORD AT THE REQUEST OF THE CITY OF OLYMPIA THIS ____ DAY OF _____, 20__ AT ____ MINUTES PAST _____ O’CLOCK ____M., AND RECORDED UNDER AUDITORS FILE NUMBER _____, RECORDS OF THURSTON COUNTY WASHINGTON.

THURSTON COUNTY AUDITOR

DEPUTY AUDITOR



5016 Lacey Boulevard SE,
Lacey, Washington 98503
(360) 491-3399 (800) 454-7545
Fax (360) 491-3857

OLYMPIA AREA ROWING THIRD AMENDMENT

NOTES:

ANY CONTAMINATION DISCOVERED DURING FUTURE SITE DEVELOPMENT MUST BE REPORTED IMMEDIATELY TO THE HAZARDOUS WASTE SECTION OF THURSTON COUNTY ENVIRONMENTAL HEALTH AT 360-867-2664 AND DEPARTMENT OF ECOLOGY AT 360-407-6300.

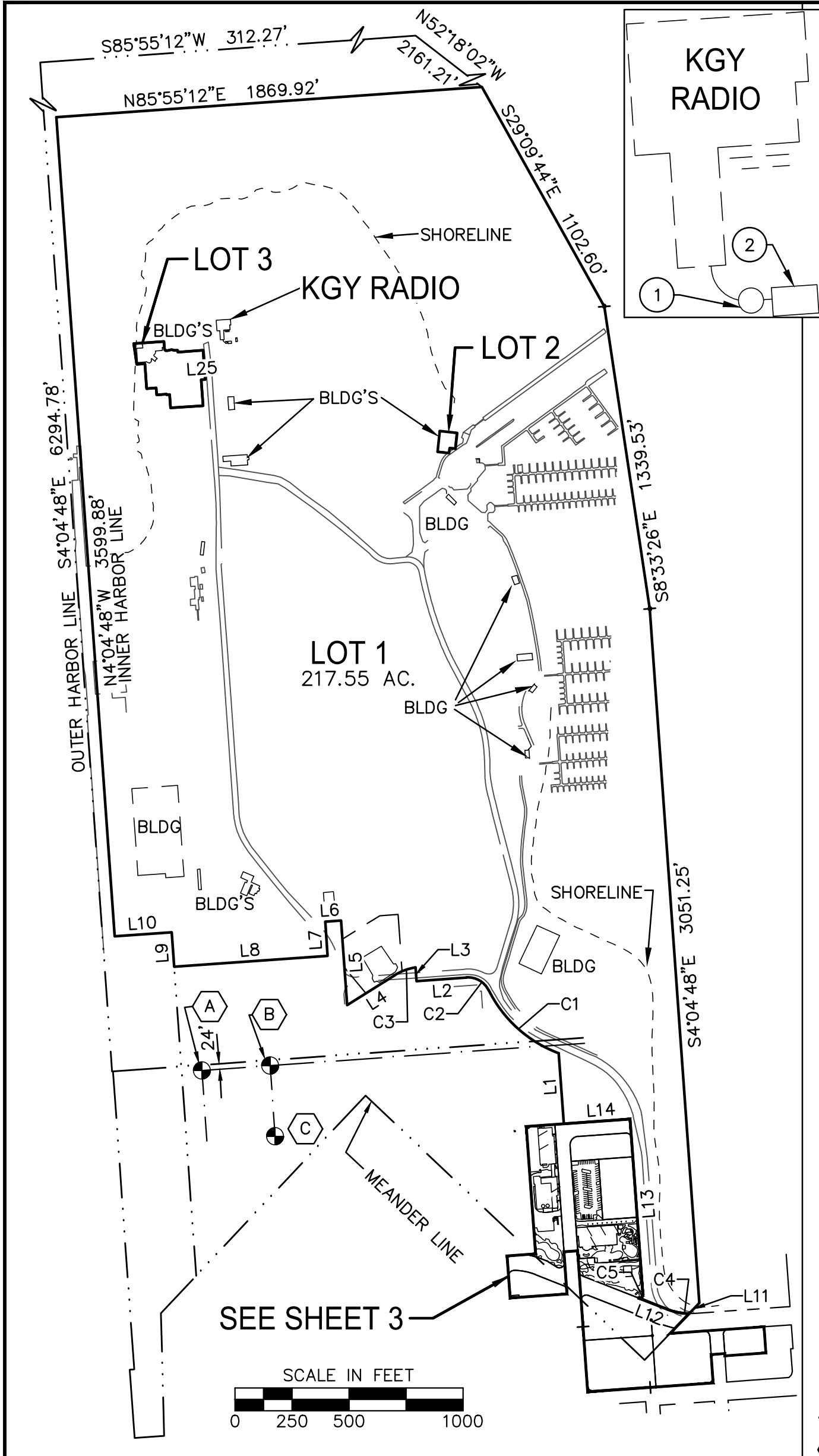
ON-SITE SEWAGE SYSTEMS MUST BE INSPECTED ONCE EVERY THREE YEARS BY AN ON-SITE SEWAGE SYSTEM PROFESSIONAL, AND THE SEPTIC TANKS MUST BE PUMPED BY A CERTIFIED PUMPER WHEN THE LEVEL OF SOLIDS AND/OR SCUM INDICATES REMOVAL IS NECESSARY.

EQUIPMENT & PROCEDURES

TRIMBLE 5700 GPS RECEIVERS USING RTK SURVEY METHODS AND A LEICA TCA 1103 TOTAL STATION WITH A 100' CALIBRATED STEEL TAPE USING FIELD TRAVERSE SURVEY METHODS.

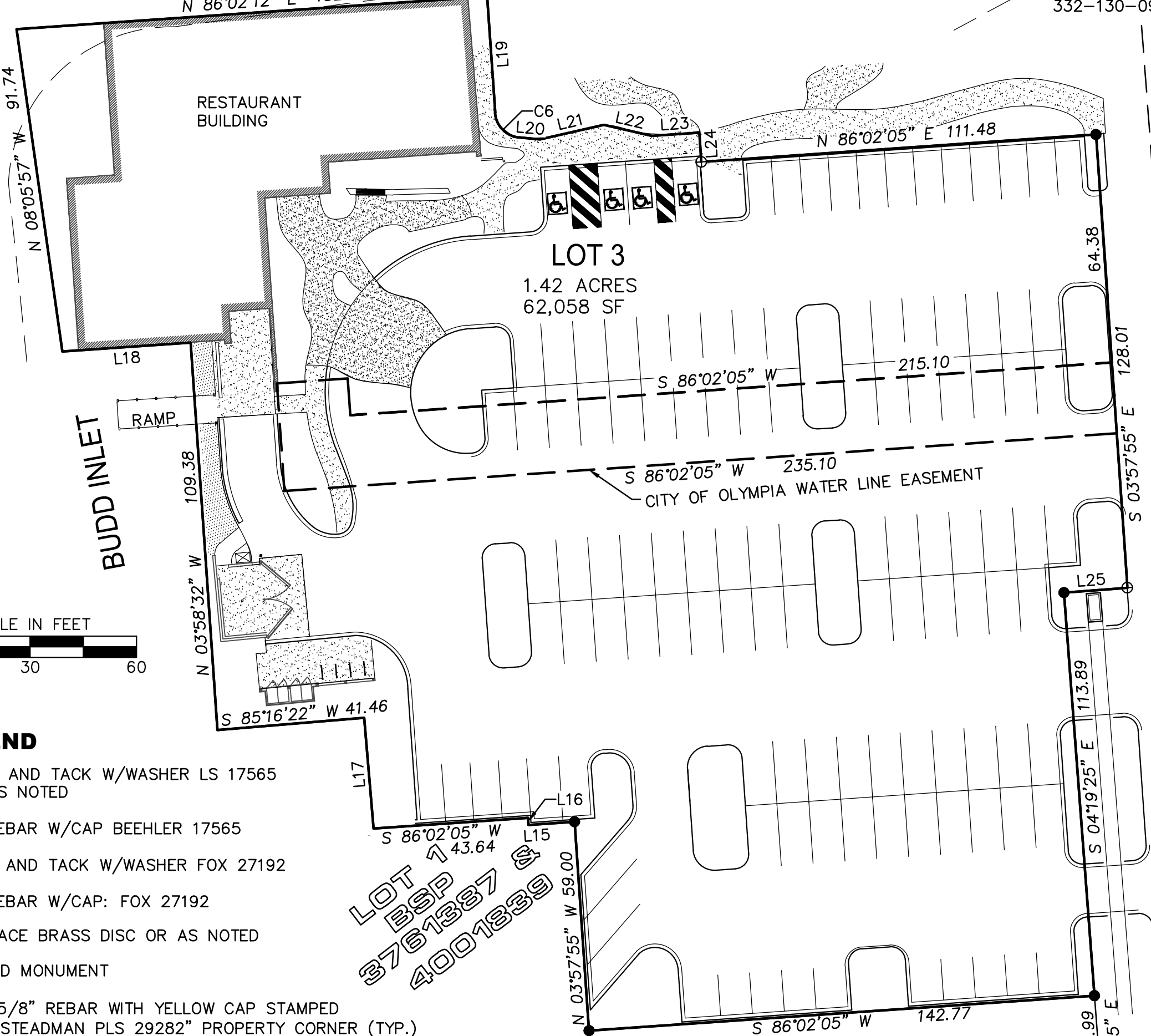
(THE RESULTS OF THE FIELD SURVEY EXCEED THE REQUIRED STANDARDS LISTED IN WAC 332-130-080 & 332-130-090)

WASHINGTON STREET (PRIVATE)



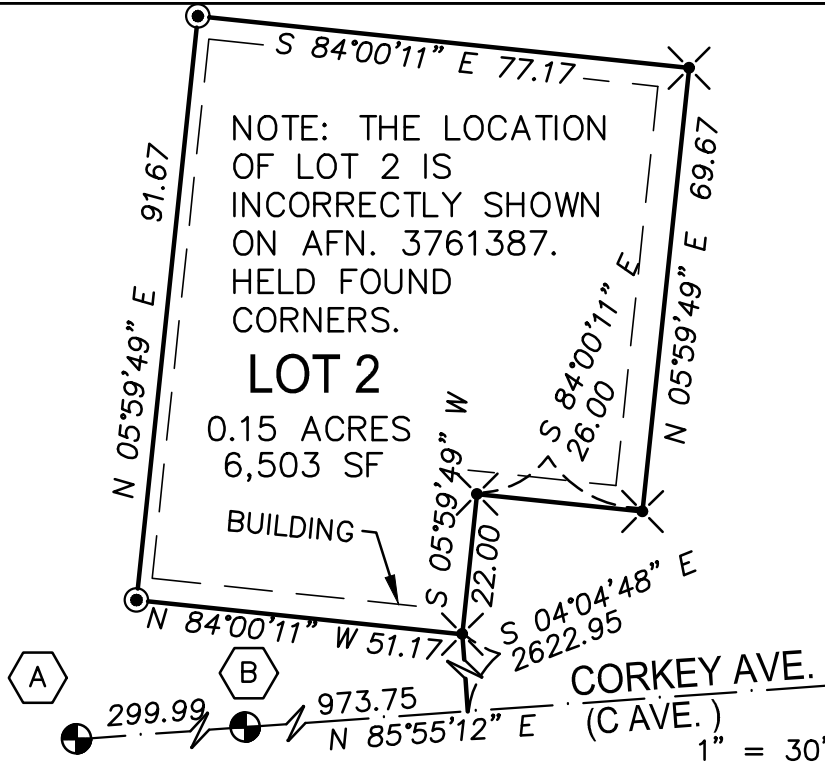
- 1 SEPTIC TANK
- 2 SEPTIC DRAIN FIELD

BUDD INLET



LEGEND

- ✕ - LEAD AND TACK W/WASHER LS 17565 OR AS NOTED
- ⊙ - #5 REBAR W/CAP BEEHLER 17565
- ⊕ - LEAD AND TACK W/WASHER FOX 27192
- - #5 REBAR W/CAP: FOX 27192
- ⊙ - SURFACE BRASS DISC OR AS NOTED
- ⊙ - Cased MONUMENT
- - SET 5/8" REBAR WITH YELLOW CAP STAMPED "J.S. STEADMAN PLS 29282" PROPERTY CORNER (TYP.)
- A - INTERSECTION CORKEY AVE. & COLUMBIA ST.
- B - INTERSECTION B AVE & N. CAPITOL WAY
- C - INTERSECTION CORKEY AVE & N. CAPITAL WAY



ALL MONUMENTS NOT SET ARE AS SHOWN ON SHORT SUBDIVISION # 07-01540L AFN 411829, OLYMPIA ROWING AMENDED BINDING SITE PLAN FN 4001839 AND OLYMPIA ROWING BINDING SITE PLAN SECOND AMENDMENT AFN 4118292. "NOT VISITED THIS SURVEY"

LINE TABLE			LINE TABLE		
LINE #	LENGTH	DIRECTION	LINE #	LENGTH	DIRECTION
L1	309.99	N04°07'49"W	L13	771.07	N04°13'20"W
L2	219.98	N85°53'52"E	L14	290.58	S85°54'11"W
L3	59.56	N04°14'56"W	L15	13.00	N86°02'05"E
L4	247.97	N57°53'18"E	L16	2.00	S03°57'55"E
L5	371.65	S04°06'02"E	L17	31.33	S04°52'32"E
L6	70.00	N85°55'10"E	L18	36.21	N86°02'12"E
L7	150.17	N04°06'02"W	L19	32.85	N03°57'48"W
L8	674.74	N85°59'49"E	L20	5.82	N84°40'35"W
L9	151.03	N04°04'48"W	L21	18.51	S77°08'06"W
L10	249.99	S85°55'12"W	L22	13.83	N76°57'33"W
L11	64.74	S43°49'12"W	L23	13.43	S86°07'40"W
L12	138.32	N68°32'47"W	L24	8.25	N03°57'55"W
			L25	17.92	N85°40'35"E

CURVE TABLE

CURVE	LENGTH	RADIUS	DELTA
C1	423.64	559.98	043°20'44"
C2	118.24	100.00	067°44'48"
C3	96.07	231.99	023°43'36"
C4	96.51	265.00	020°52'00"
C5	30.28	15.00	115°40'05"
C6	10.57	7.50	080°42'48"

ADDRESSES

LOT 1 915 WASHINGTON STREET NE, OLYMPIA, WA 98501
LOT 2 1210 MARINE DRIVE NE, OLYMPIA, WA 98501
LOT 3 1675 MARINE DRIVE NE, OLYMPIA, WA 98501

BASIS OF BEARINGS

WASHINGTON COORDINATE SYSTEM NAD83/91, SOUTH ZONE BASED ON GPS RTK TIES TO: THURSTON COUNTY CONTROL POINTS: 209 N 637,310.404, E 1,043,912.619 4th BRIDGE N 633,108.133, E 1,040,037.397 DISTANCES ARE GRID US SURVEY FEET. AREAS ARE GROUND SCALE TO OBTAIN GROUND DISTANCES DIVIDE THE DISTANCES SHOWN HEREON BY THE COMBINED FACTOR OF 0.99996.



5016 Lacey Boulevard SE,
Lacey, Washington 98503
(360) 491-3399 (800) 454-7545
Fax (360) 491-3857

OLYMPIA AREA ROWING THIRD AMENDMENT

BASIS OF BEARINGS

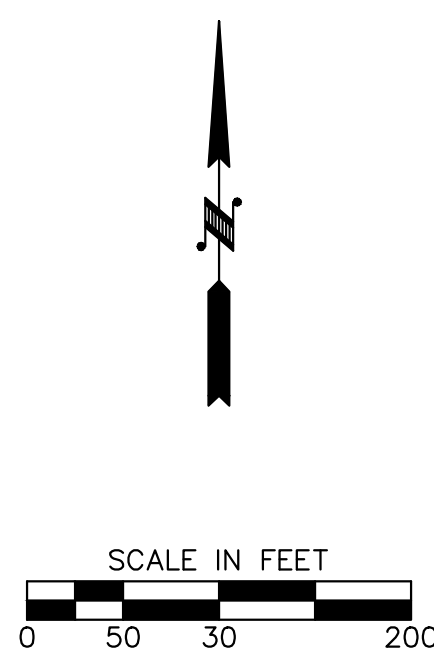
WASHINGTON COORDINATE SYSTEM NAD83/91, SOUTH ZONE
BASED ON GPS RTK TIES TO:
THURSTON COUNTY CONTROL POINTS:
209 N 637,310.404, E 1,043,912.619
4th BRIDGE N 633,108.133, E 1,040,037.397
DISTANCES ARE GRID US SURVEY FEET. AREAS ARE GROUND
SCALE TO OBTAIN GROUND DISTANCES DIVIDE THE DISTANCES
SHOWN HEREON BY THE COMBINED FACTOR OF 0.99996.

EQUIPMENT & PROCEDURES

TRIMBLE 5700 GPS RECEIVERS USING RTK SURVEY METHODS
AND A LEICA TCA 1103 TOTAL STATION WITH A 100'
CALIBRATED STEEL TAPE USING FIELD TRAVERSE SURVEY
METHODS.

(THE RESULTS OF THE FIELD SURVEY EXCEED THE REQUIRED
STANDARDS LISTED IN WAC 332-130-080 & 332-130-090)

LINE TABLE			CURVE TABLE			
LINE #	LENGTH	DIRECTION	CURVE	LENGTH	RADIUS	DELTA
L11	64.74	S43°49'12"W	C4	96.51	265.00	020°52'00"
L12	138.32	N68°32'47"W	C5	30.28	15.00	115°40'05"
L26	55.60	N04°06'15"W	C7	25.87	23.00	064°26'32"
L27	34.88	N04°06'15"W	C8	36.08	23.00	089°52'29"
L28	71.40	N85°54'11"E	C9	59.70	38.00	090°00'26"
L29	25.00	S04°13'20"E	C10	106.82	68.00	090°00'26"
L30	68.48	S04°06'15"E	C11	72.81	339.01	012°18'23"
L31	82.95	N04°13'20"W	C12	4.89	26.00	010°47'00"
L32	60.00	N85°54'11"E	C13	50.72	23.00	126°20'28"
L33	45.80	N04°06'15"W	C14	39.68	24.00	094°43'21"
L34	45.69	S57°45'47"E	C15	96.28	265.01	020°48'56"
L35	24.60	S68°32'47"E	C16	25.87	23.00	064°26'32"
L36	43.25	S85°54'11"W	C17	46.39	23.00	115°32'29"
L37	81.76	S85°54'11"W	C18	36.12	23.00	089°58'20"
L38	89.81	S04°05'22"E	C19	61.05	335.00	010°26'28"
L39	95.19	S04°05'22"E	C20	36.14	23.12	089°32'45"
L40	16.58	N04°06'15"W	C21	36.12	23.01	089°56'04"
L41	131.54	N68°32'47"W	C22	36.08	22.96	090°01'15"
L42	122.58	N04°06'15"W				
L43	128.58	S04°06'15"E				
L44	37.36	S87°57'10"E				
L45	5.31	N85°53'09"E				
L46	49.85	S68°34'55"E				
L47	32.14	N43°49'31"E				
L48	88.49	N43°49'31"E				
L49	185.32	N43°48'31"E				
L50	105.93	S85°55'27"W				
L51	81.96	N04°04'37"W				
L52	60.00	N85°54'49"E				
L53	81.99	N04°04'37"W				
L54	10.00	S04°04'37"E				
L55	101.99	N04°07'03"W				
L56	206.97	N04°04'37"W				



ADDRESSES

LOT 4 325 JEFFERSON ST. NE, OLYMPIA WA. 98501
LOT 5 414 JEFFERSON ST. NE, OLYMPIA WA. 98501
LOT 6 427 JEFFERSON ST. NE, OLYMPIA WA. 98501
LOT 7 517 JEFFERSON ST. NE, OLYMPIA WA. 98501
LOT 8 421 JEFFERSON ST. NE, OLYMPIA WA. 98501
LOT 9 323 JEFFERSON ST. NE, OLYMPIA WA. 98501
LOT 10 302 JEFFERSON ST. NE, OLYMPIA WA. 98501
OR 324 OLYMPIA AV. NE, OLYMPIA WA. 98501
LOT 11 510 STATE AVE. NE, OLYMPIA WA. 98501
LOT 12 625 STATE AVE. NE, OLYMPIA WA. 98501
LOT 13 715 CHESTNUT ST. NE, OLYMPIA WA. 98501



01-22-18

Plotted By: Mike Lopez on 1/22/18 2:56 PM
G:\Project\2017\17165 Port Olympia East Bay Binding Site Plan\Survey\S17165BSP 2 AND 3 OF 3.dwg Mlopez 1/22/18 2:08 PM

SHEET 3 OF 4 - SC JN 17165

LEGEND

- ✕ - LEAD AND TACK W/WASHER LS 17565 OR AS NOTED
- ⊙ - #5 REBAR W/CAP BEEHLER 17565
- ⊕ - LEAD AND TACK W/WASHER FOX 27192
- - #5 REBAR W/CAP: FOX 27192
- ⊗ - SURFACE BRASS DISC OR AS NOTED
- ⊙ - Cased Monument
- - SET 5/8" REBAR WITH YELLOW CAP
STAMPED "J.S. STEADMAN PLS 29282"
PROPERTY CORNER (TYP.)

ALL MONUMENTS ARE AS SHOWN ON SHORT SUBDIVISION # 07-01540L
AFN 411829, OLYMPIA ROWING AMENDED BINDING SITE PLAN
AFN 4001839 AND OLYMPIA ROWING BINDING SITE PLAN SECOND
AMENDMENT AFN 4118292.
"NOT VISITED THIS SURVEY"

NOTES

LOTS 4 & 5 SUBJECT TO EASEMENTS, CONDITIONS AND RESTRICTIONS
AS DESCRIBED IN AFN 415377, 4153878 AND 4184698
(SEE SHEET 4)

EASEMENT NOTES:

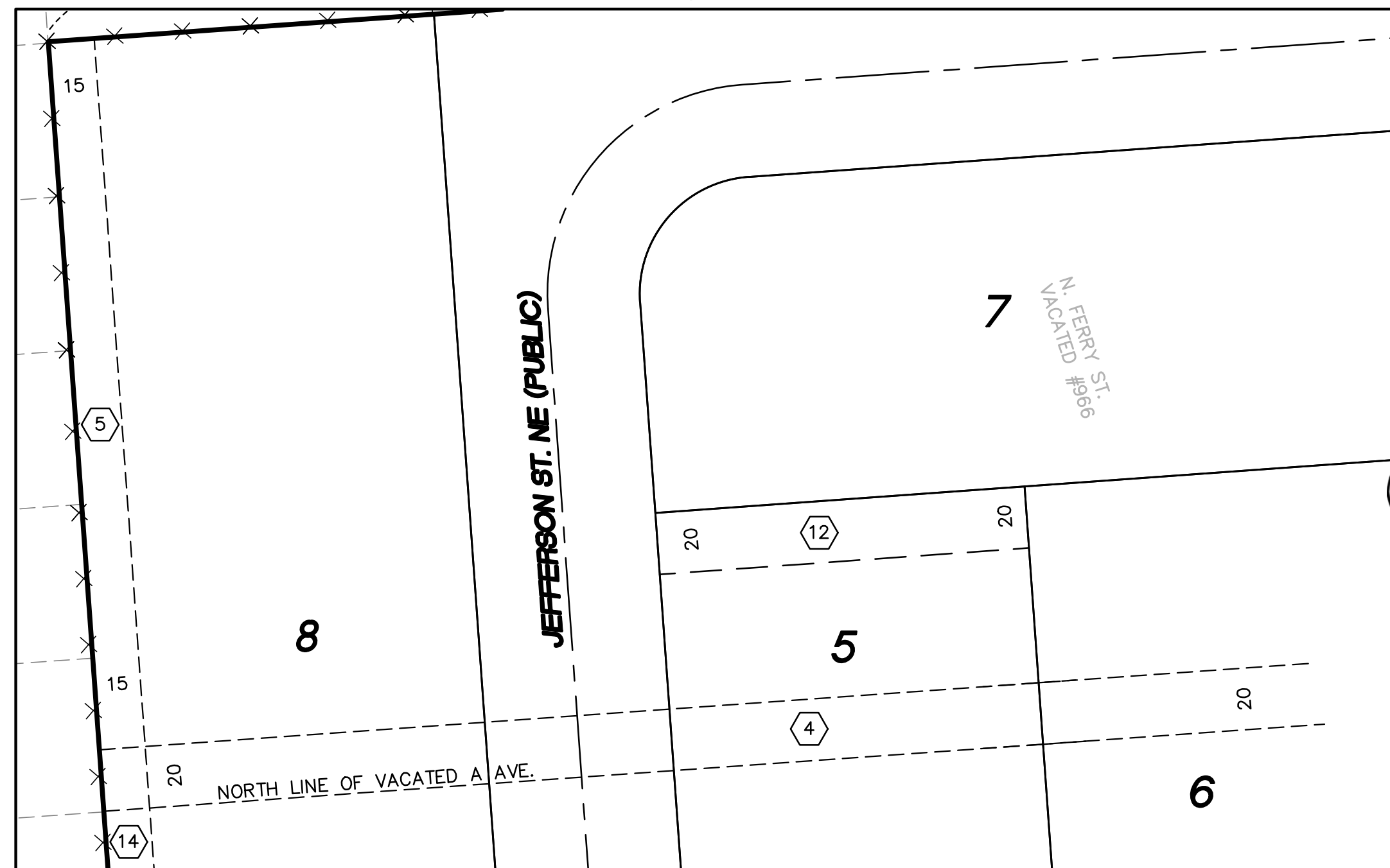
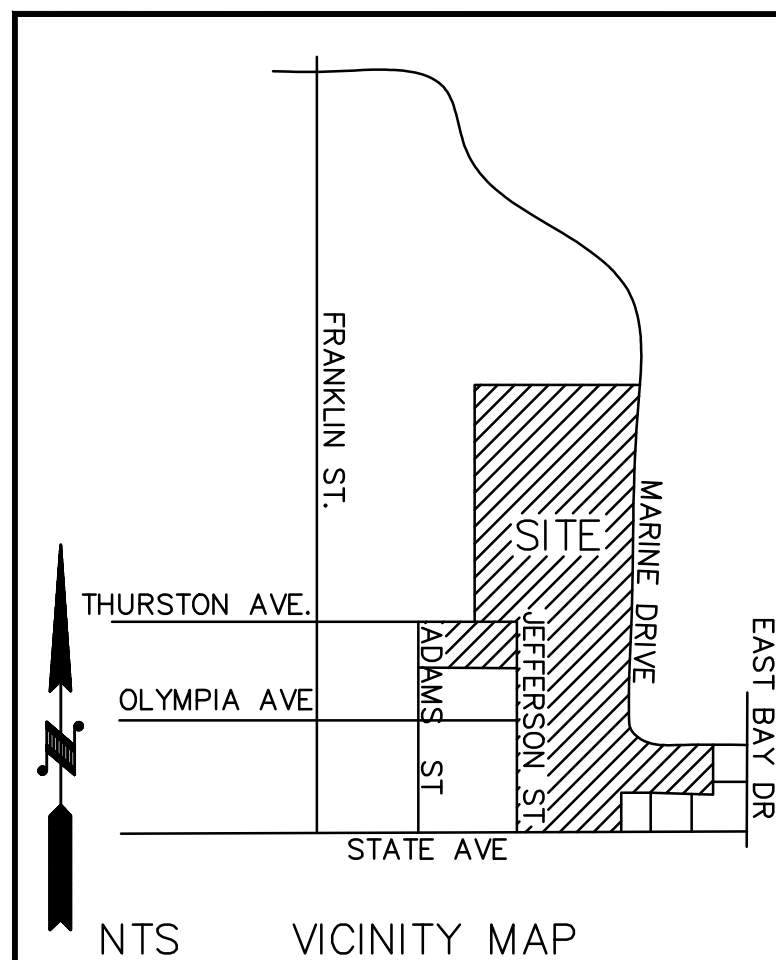
- ⑥ EXISTING UTILITY EASEMENT AFN. 8408220031
- ⑨ ADDITIONAL R/W TO BE DEDICATED TO THE PUBLIC.
- ⑪ MARINE DRIVE (PRIVATE ROAD)
- ⑮ 10' X 40' ANCHOR EASEMENT AFN 4064714.

ADDITIONAL EASEMENT INFORMATION IS SHOWN ON SHEET 4 OF 4



5016 Lacey Boulevard SE,
Lacey, Washington 98503
(360) 491-3399 (800) 454-7545
Fax (360) 491-3857

OLYMPIA AREA ROWING THIRD AMENDMENT



BASIS OF BEARINGS

WASHINGTON COORDINATE SYSTEM NAD83/91,
SOUTH ZONE BASED ON GPS RTK TIES TO:

THURSTON COUNTY CONTROL POINTS:
209 N 637,310.40, E 1,043,912.62
4th BRIDGE N 633,108.13, E 1,040,037.40

DISTANCES ARE GRID US SURVEY FEET
AREAS ARE GROUND SCALE
COMBINED FACTOR 0.99996



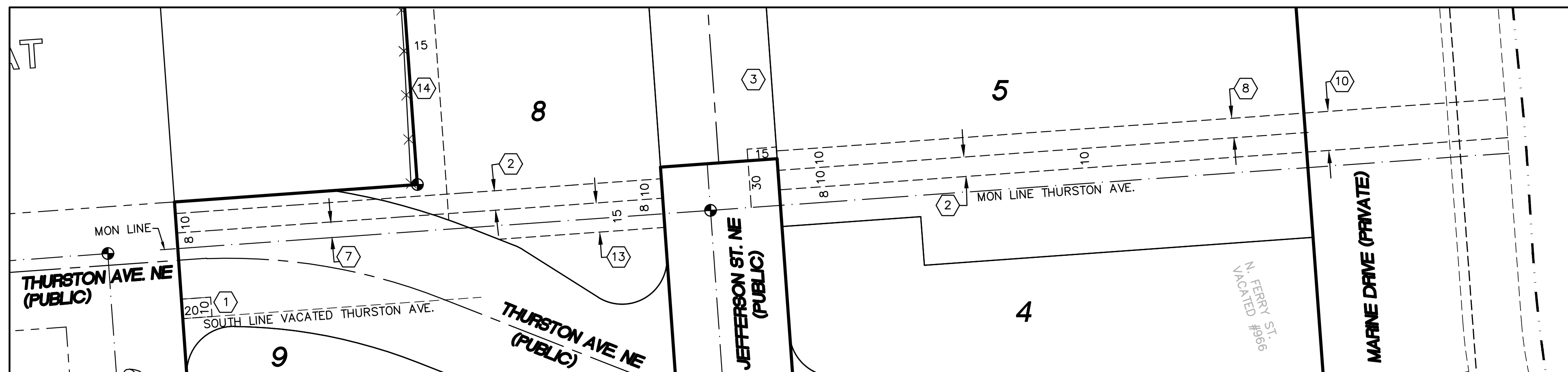
01-22-18

REGISTERED PROFESSIONAL LAND
SURVEYOR CERT. NO. 29282

EQUIPMENT AND PROCEDURES

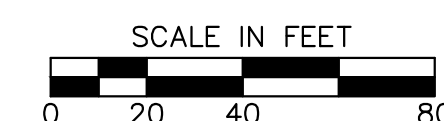
TRIMBLE 5700 GPS RECEIVERS USING RTK SURVEY
METHODS.

(THE RESULTS OF THE FIELD SURVEY EXCEED THE
REQUIRED STANDARDS LISTED IN WAC
332-130-080 & 332-130-090)



NOTES:

- | | |
|---|---|
| (1) EXISTING 10' X 15' PUGET POWER
EASEMENT AFN. 521225. | (8) 10' WIDE STORMWATER UTILITY EASEMENT HEREBY
GRANTED TO THE CITY OF OLYMPIA. |
| (2) EXISTING 10' WIDE UTILITY EASEMENT
CITY OF OLYMPIA EASEMENT NO. 623. | (9) SEE SHEET 3 OF 4 |
| (3) EXISTING 15' X 30' PUGET POWER
EASEMENT AFN. 1085406. | (10) 20' WIDE STORMWATER UTILITY EASEMENT HEREBY GRANTED
TO THE CITY OF OLYMPIA. |
| (4) EXISTING 20' WIDE SEWER EASEMENT
CITY OF OLYMPIA EASEMENT NO. 654. | (11) SEE SHEET 3 OF 4 |
| (5) EXISTING 15' UTILITY EASEMENT
AFN. 575989. | (12) 20' WIDE EASEMENT FOR SANITARY SEWER
HEREBY GRANTED TO THE CITY OF OLYMPIA. |
| (6) EXISTING UTILITY EASEMENT AFN. 8408220031. | (13) 15' WIDE WATERLINE UTILITY EASEMENT
HEREBY GRANTED TO THE CITY OF OLYMPIA. |
| (7) EXISTING 8' WIDE UTILITY EASEMENT AFN. 580581 | (14) 15' WIDE UNDERGROUND TELEPHONE AND FIBER OPTIC
CABLE EASEMENT AFN 4057397. |
| | (15) SEE SHEET 3 OF 4 |



5016 Lacey Boulevard SE,
Lacey, Washington 98503
(360) 491-3399 (800) 454-7545
Fax (360) 491-3857