
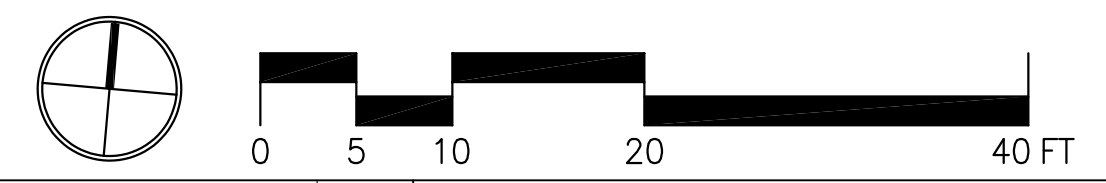


PLANTING SCHEDULE, REF. 5.11

1 PLANTING PLAN - NORTH
SCALE: 1" = 10'-0"



SRG PARTNERSHIP, INC.
110 UNION, SUITE 300
SEATTLE, WA 98101
206 973 1700
SRGPARTNERSHIP.COM

Olympia Transit Center
Intercity Transit
Olympia, Washington

Status
CONTRACT DOCUMENTS

Drawing Title
PLANTING PLAN - NORTH

Drawing scales indicated apply to 24" x 36" drawing sheets. Scale may not be accurate if drawing plots are less than this size.

Revisions		
Number	Description	Date
0	BID / PERMIT	7/9/18



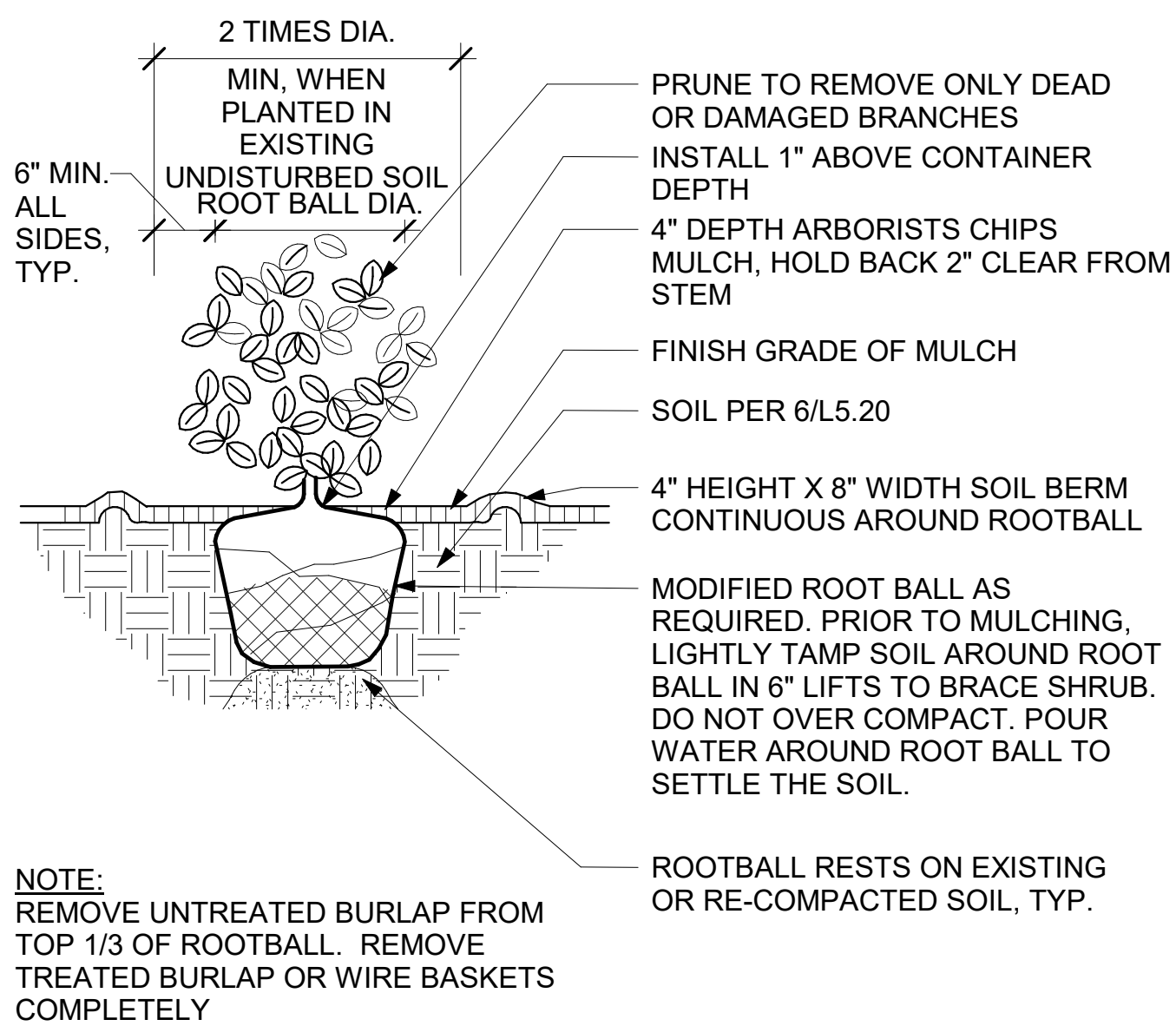
Drawn by
RS
Checked by
VS
Date
July 9, 2018
Project No
217020
Consultant Project No
Owner Project No
Drawing No

Received 7/11/18
18-2688

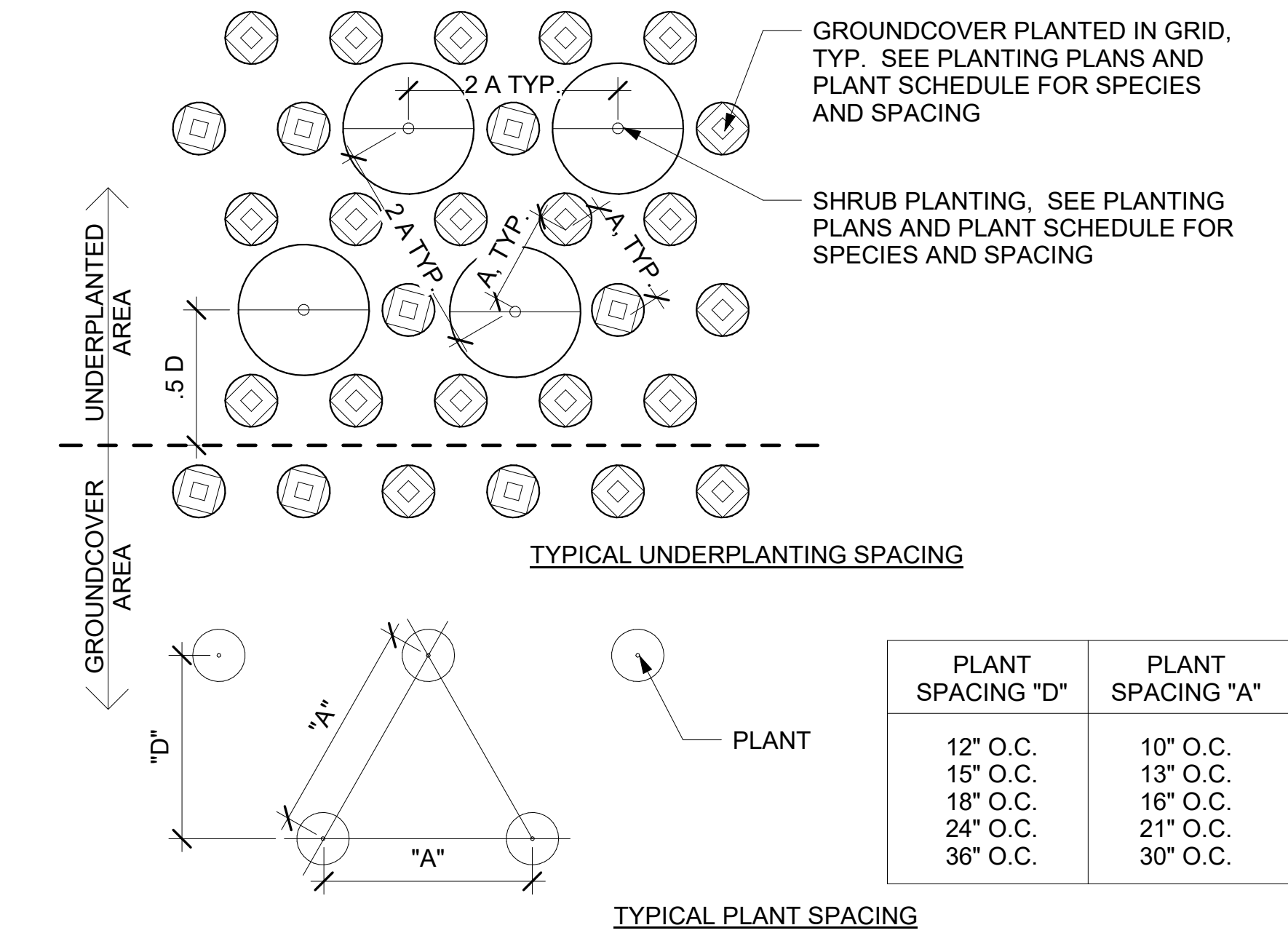
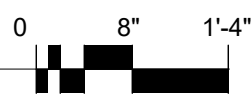
L5.10

6/29/2018 9:10:53 PM

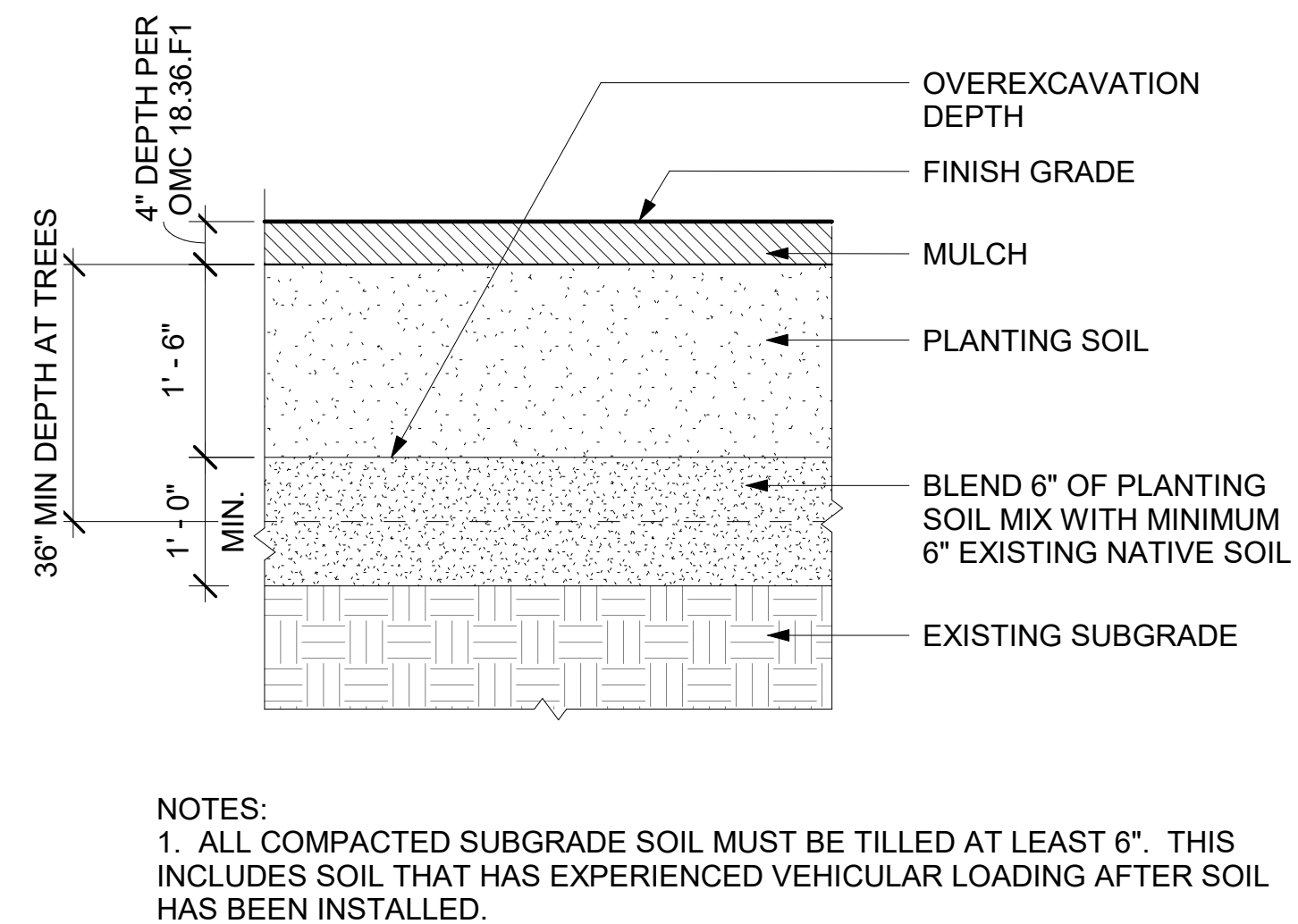
A



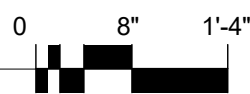
4 SHRUB PLANTING ON GRADE
3/4" = 1'-0"



5 PLANT SPACING AND UNDERPLANTING
3/4" = 1'-0"

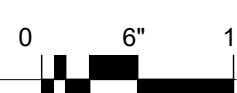


6 SOIL PREPARATION - PLANTED AREAS ON GRADE
3/4" = 1'-0"



B

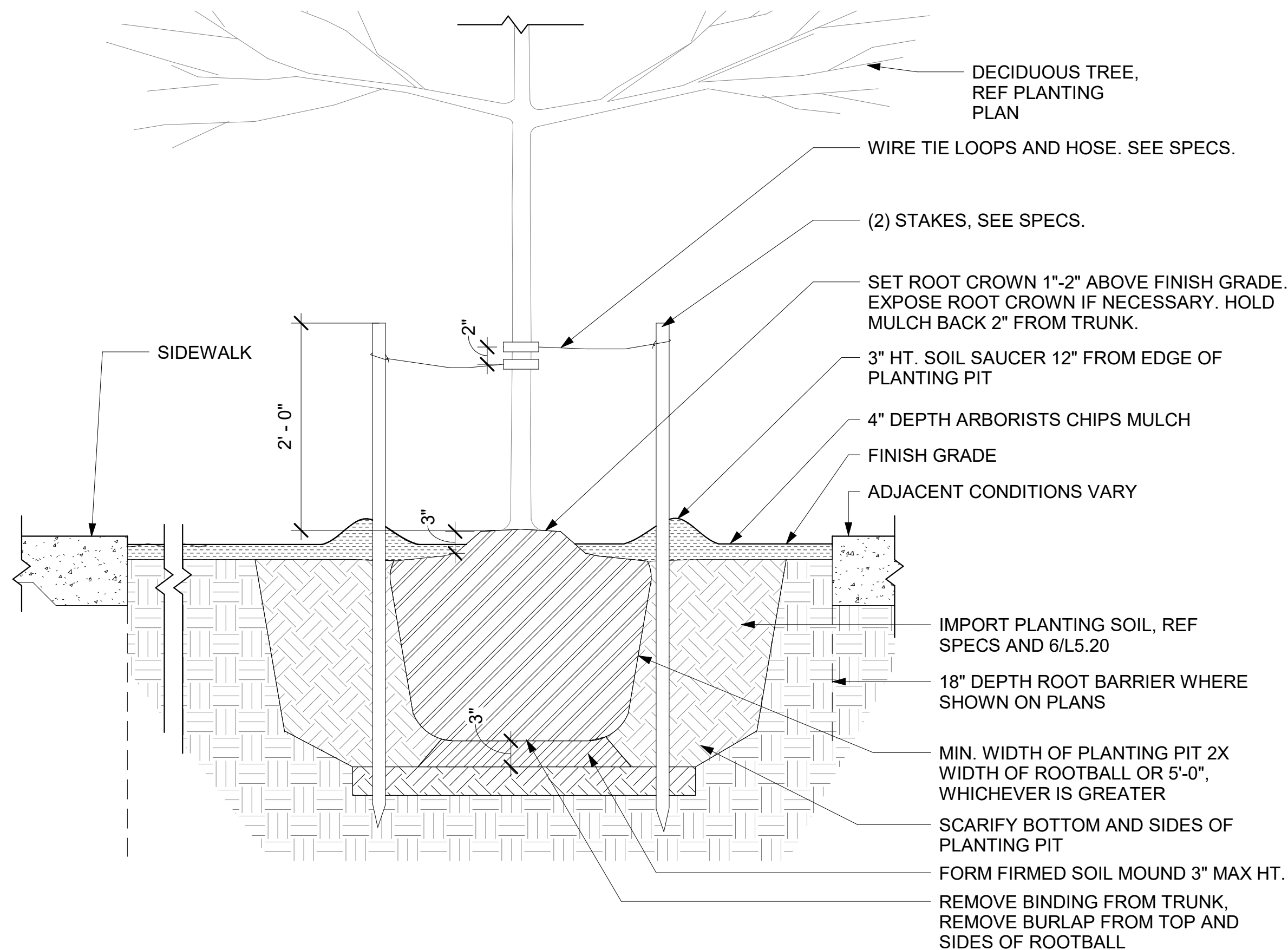
1 TREE PLANTING ON GRADE
1" = 1'-0"



2 MULTI-STEM TREE STAKING
1" = 1'-0"



3 EVERGREEN TREE STAKING
1" = 1'-0"



PREVAILING WIND PARALLEL TO STAKING

DO NOT PRUNE WITHOUT APPROVAL FROM LANDSCAPE ARCH.

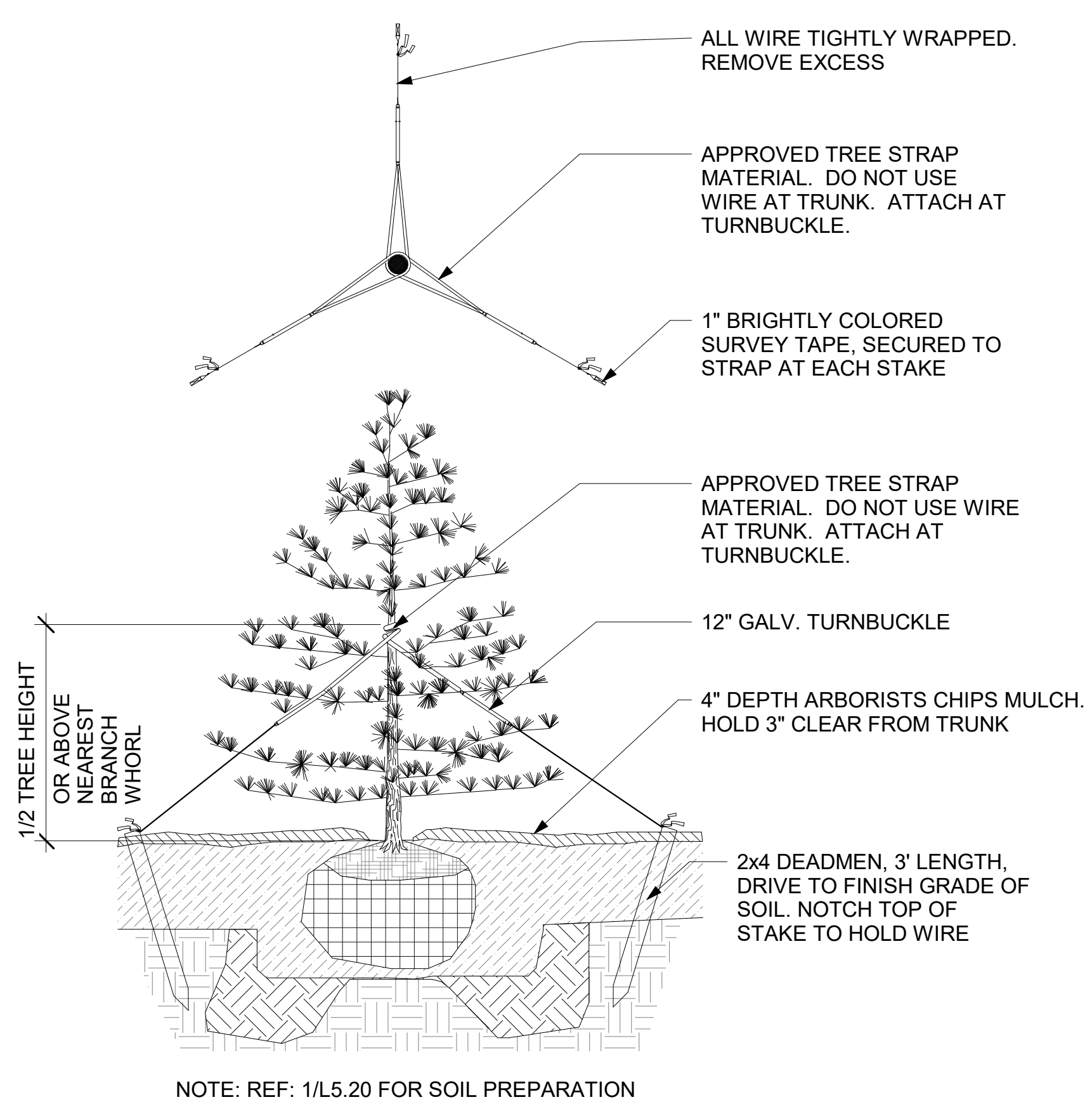
TREE STAKE PER SPECIFICATION, PLACE ON SIDE OF PREVAILING WIND.

ATTACH STAKE WITH DECOMPOSING TREE STRAPS OR APPROVED EQUAL. FASTEN SECURELY TO TWO PRIMARY LEADERS BUT LEAVE ROOM FOR FLEXING

NOTE: SET CROWN OF TREE 2" ABOVE LEVEL OF FINISH GRADE

5'-0" TO FINISHED GRADE

12" MIN. 18" MAX.



NOTE: REF: 1/L5.20 FOR SOIL PREPARATION

Received 7/11/18
18-2888

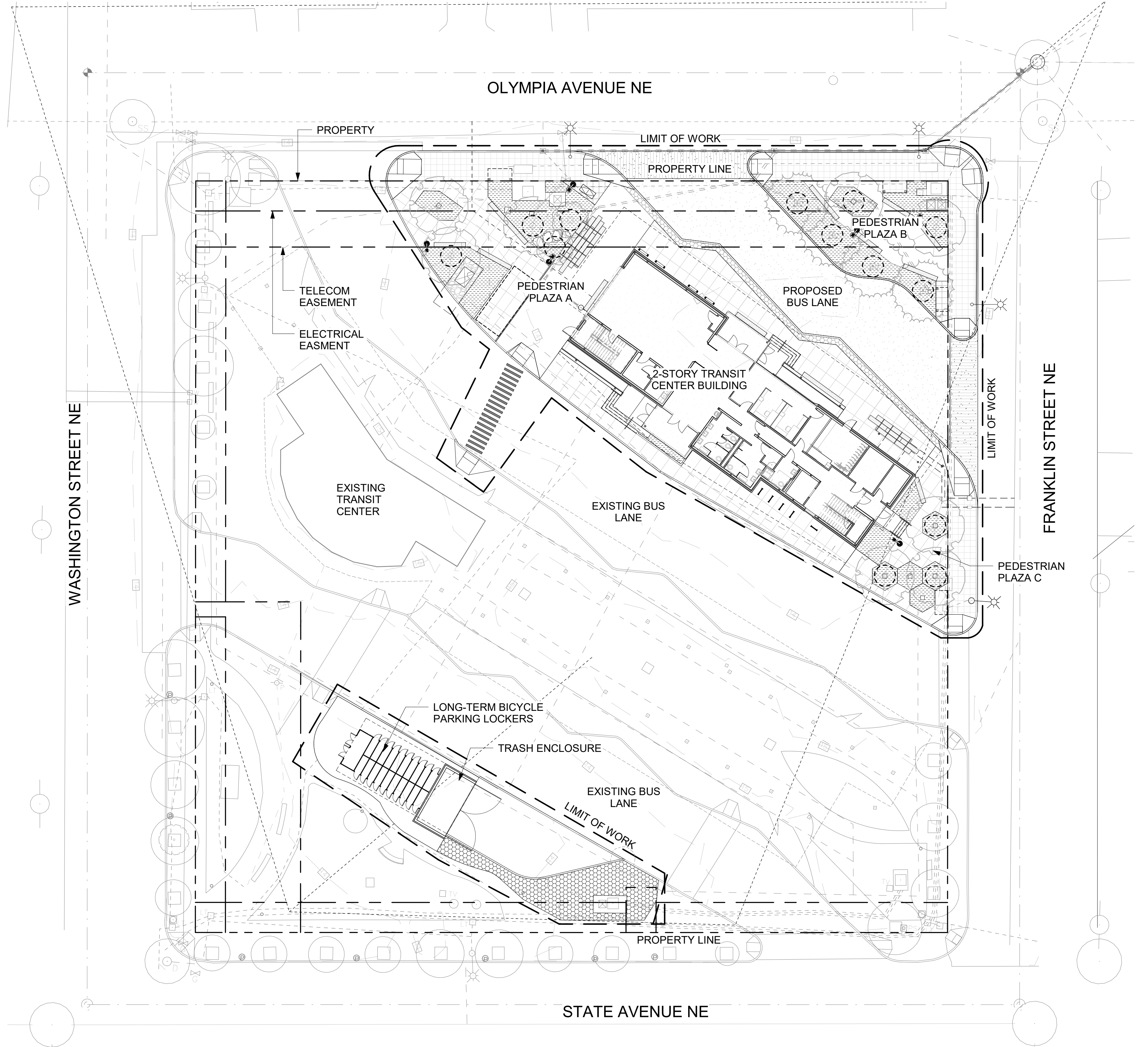
6/29/2018 9:11:05 PM

A

B

C

D



1 LANDSCAPE SOILS PLAN
1" = 20'-0"

SOILS LEGEND

SYMBOL	TYPE	DESCRIPTION	DETAIL
	PLANTING SOIL	24" DEPTH	REF 6/L5.20
	PLANTING SOIL	AS REQUIRED TO RESTORE GRADES	N/A
	TREE PLANTING AREA	36" DEPTH	REF 1/L5.20



SRG PARTNERSHIP, INC
110 UNION, SUITE 300
SEATTLE, WA 98101
206 973 1700
SRGPARTNERSHIP.COM

Site Workshop
Landscape Architecture
222 Etruria St, Suite 200
Seattle, WA 98109
P: 206.285.3026
www.siteworkshop.net


Olympia Transit Center
Intercity Transit
Olympia, Washington

CONTRACT DOCUMENTS

Drawing Title
LANDSCAPE SOILS PLAN

Drawing scales indicated apply to 24" x 36" drawing sheets. Scale may not be accurate if drawing plots are less than this size.

Revisions		
Number	Description	Date
0	BID / PERMIT	7/9/18



Drawn by
Author
Checked by
Checker
Date
July 9, 2018
Project No
217020
Consultant Project No
Owner Project No
Drawing No

Received 7/11/18
18-2888